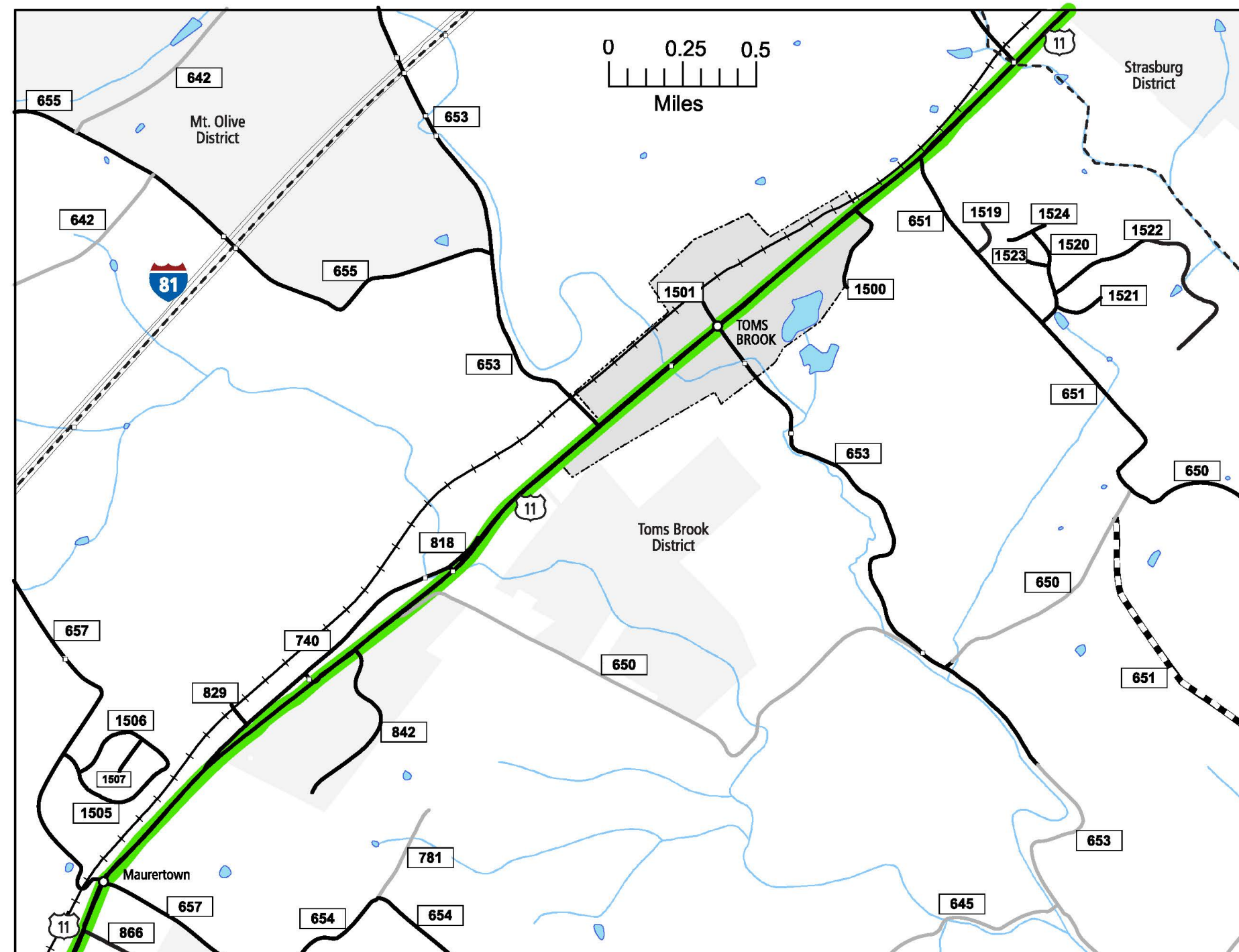
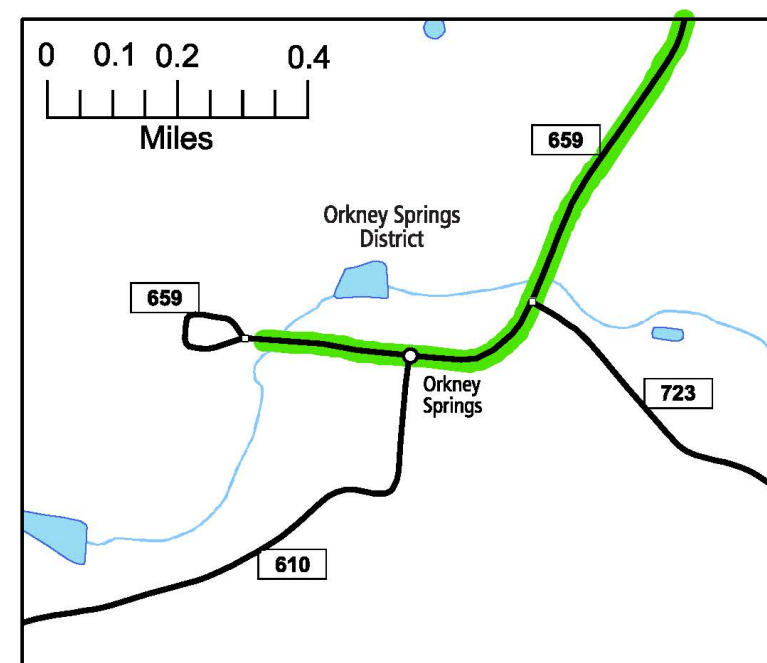


SECONDARY MILEAGE TABULATION

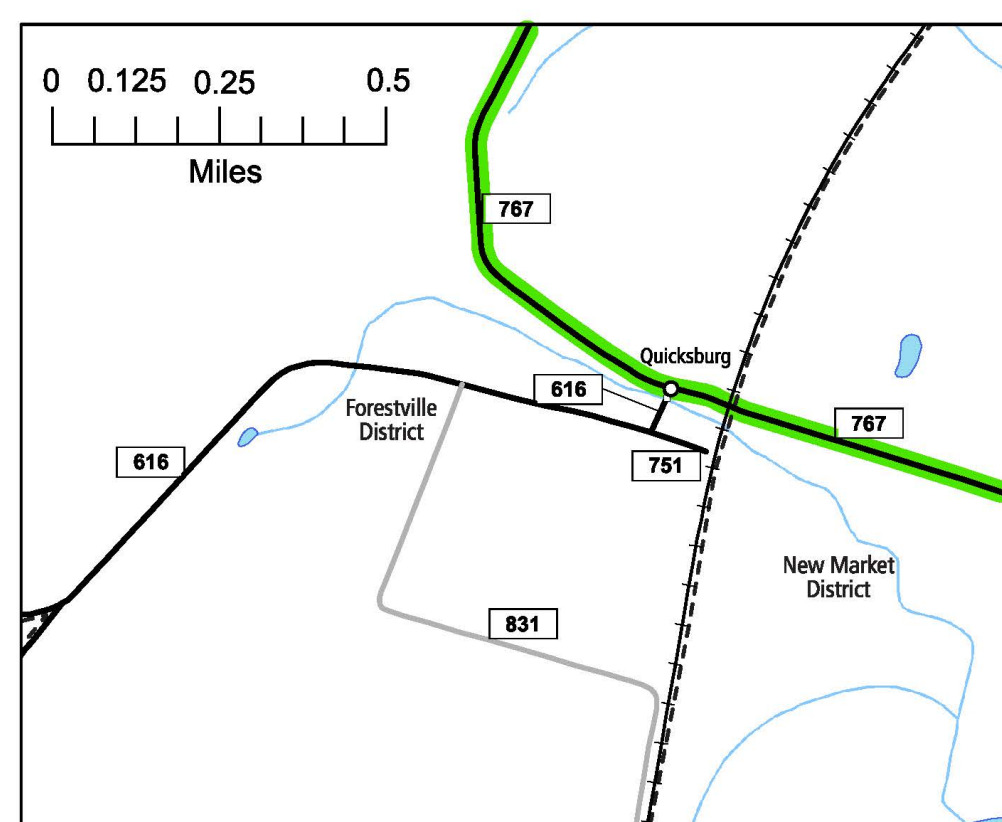
TYPE	07/01/1932	07/01/1934	07/01/1941	TYPE	12/31/1950	12/31/1960	12/31/1970	12/31/1980	12/31/1990	12/31/2000	12/31/2016	12/31/2021
BIT.SUR.PAVED	58.00	60.48	100.62	HARD SURFACE	180.67	240.05	309.30	354.19	378.32	379.53	449.24	458.87
GRAVEL.SOIL.ETC.	111.10	151.00	212.31	ALL WEATHER SURFACE	125.02	295.83	252.08	215.90	252.13	246.59	186.25	0.00
GRADED & DRAINED	29.80	41.45	48.28	LIGHT SURFACE	240.34	84.18	69.14	71.04	12.44	12.47	9.04	0.00
UNIMPROVED	334.08	277.85	173.59	UNSURFACED	75.32	1.86	0.03	0.00	0.00	0.00	0.00	184.87
TOTAL MILEAGE	532.78	530.78	534.80	TOTAL MILEAGE	621.35	621.92	630.55	641.13	642.89	638.59	644.55	644.74



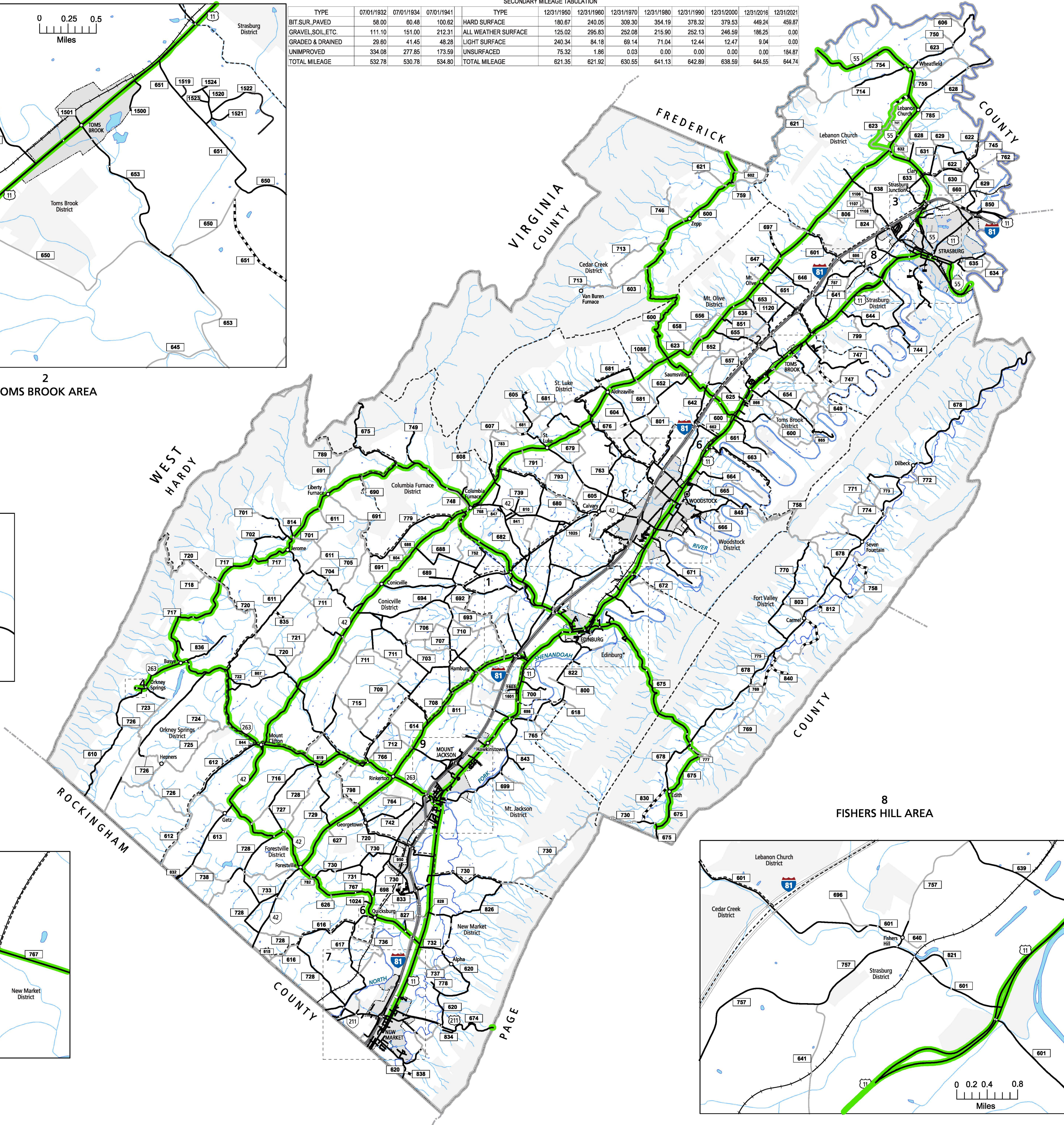
2
TOMS BROOK AREA



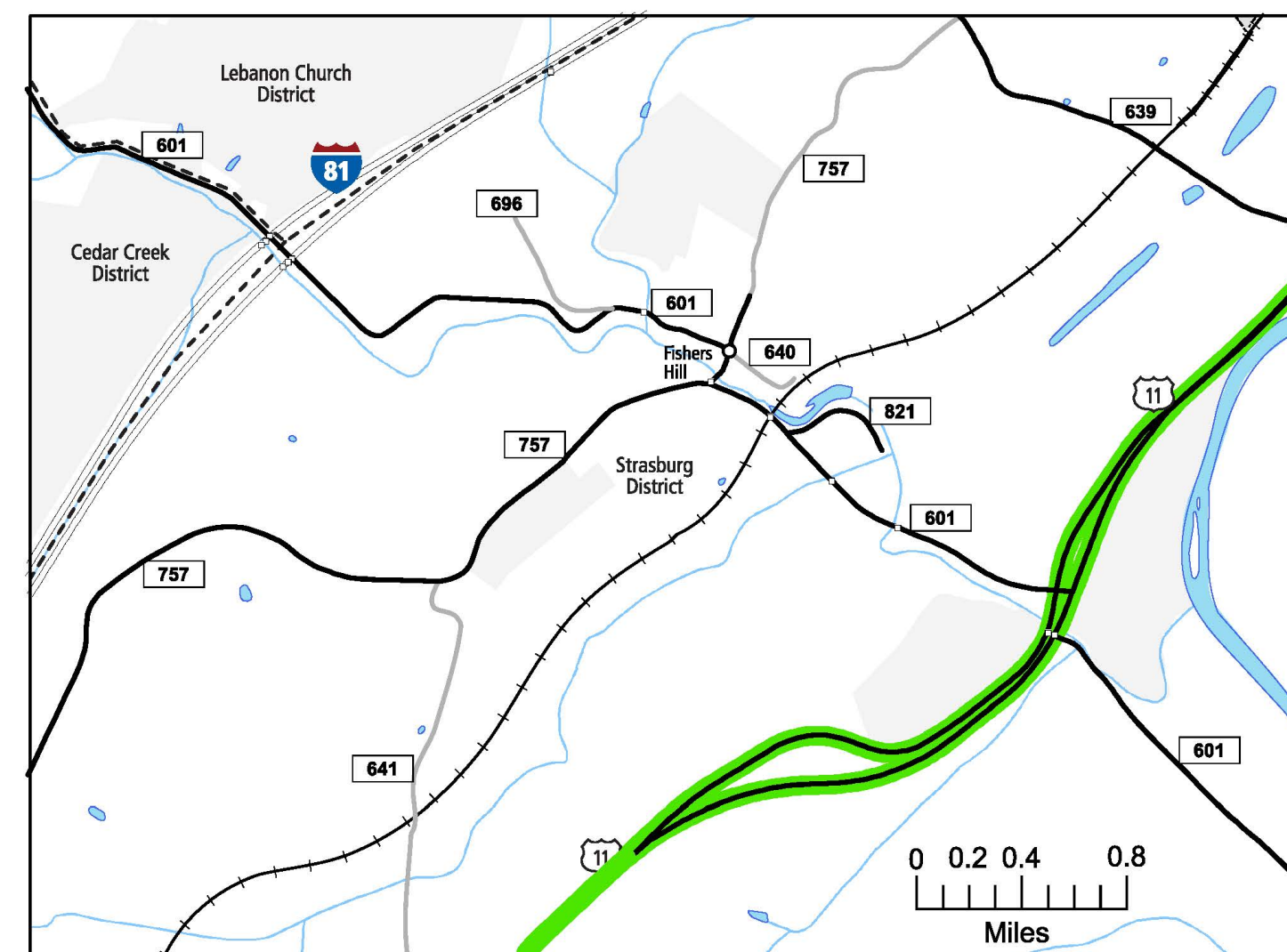
4
ORKNEY SPRINGS AREA



5
QUICKSBURG AREA




8
FISHERS HILL AREA

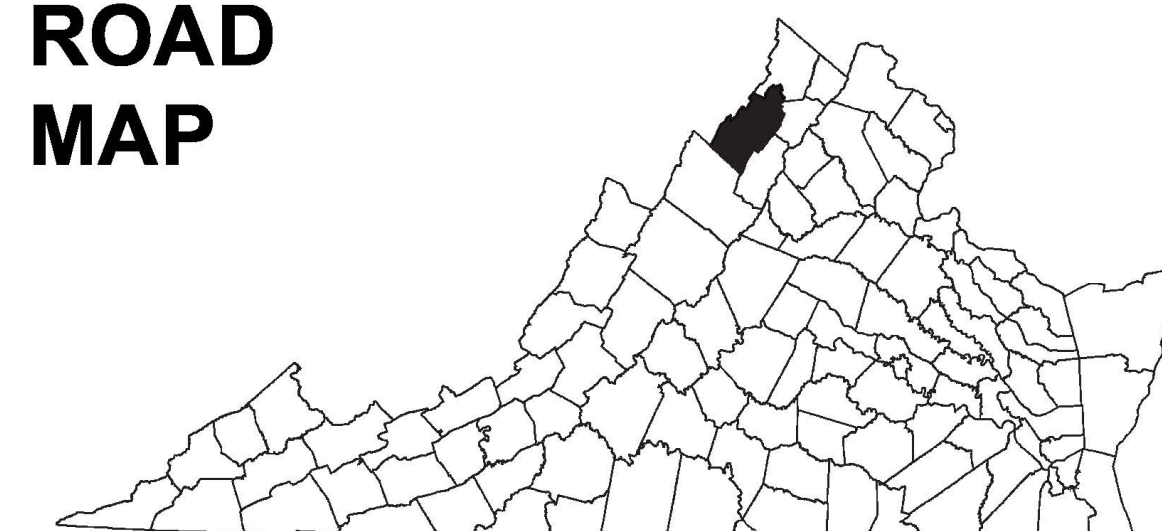


0 0.2 0.4 0.8
Miles

SHENANDOAH COUNTY, VA



COUNTY
ROAD
MAP



SHENANDOAH
COUNTY

ROAD CLASSIFICATIONS

- Frontage Road
- Secondary Route
- State Route
- U.S. Route
- Urban Road
- LightSurface
- DividedHwyInterstate
- AllWeatherSurface
- Unsurfaced
- otherSurface
- BikeRoutes
- AppalachianTrail
- Scenic Roads

MISCELLANEOUS

- Schools
- Seaports
- Park_RideLots
- AIRPORTS**
- Commercial
- General
- Military

RAILROADS

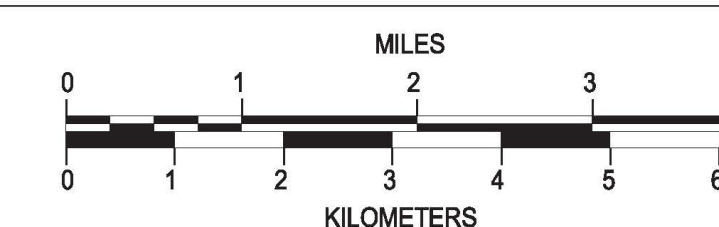
- Metro
- VARailroads
- Park_N_Ride

BOUNDARIES

- MilitaryAreas
- MagisterialDistricts
- Incorp_Areas
- Natural_LandCover

Additional ROAD CLASSIFICATION (Post 2019)

Hard-surface



The accuracy or completeness of this map is not guaranteed or warranted.
Map depicts state-maintained highway network as of May 1, 2021.
Copyright © 2021 by Commonwealth of Virginia
Department of Transportation, All Rights Reserved

AN INVENTORY OF STATE MAINTAINED ROADS