
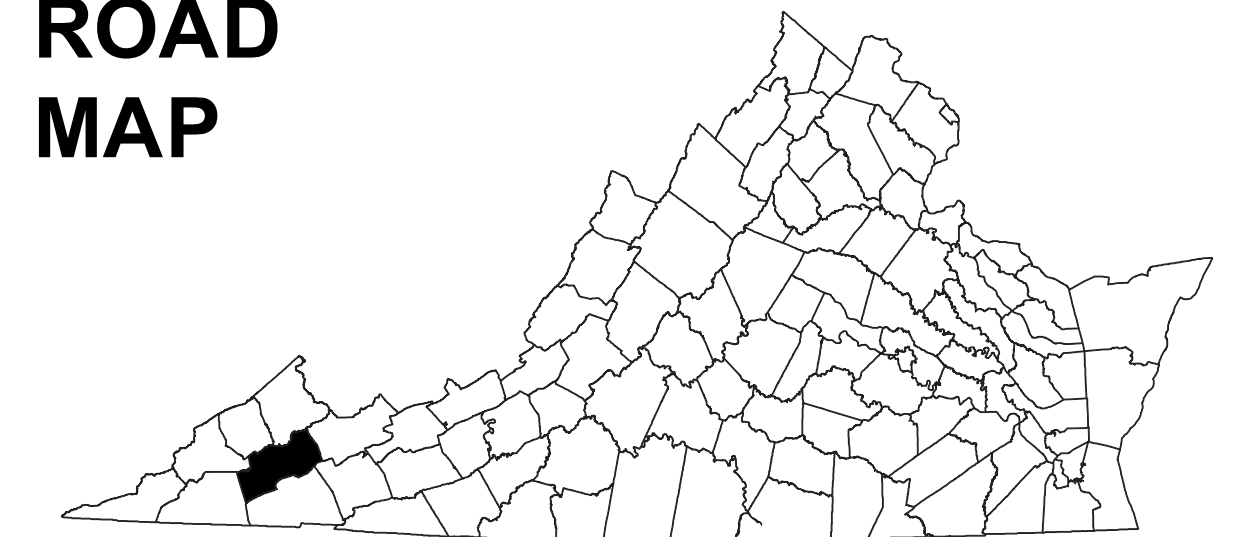


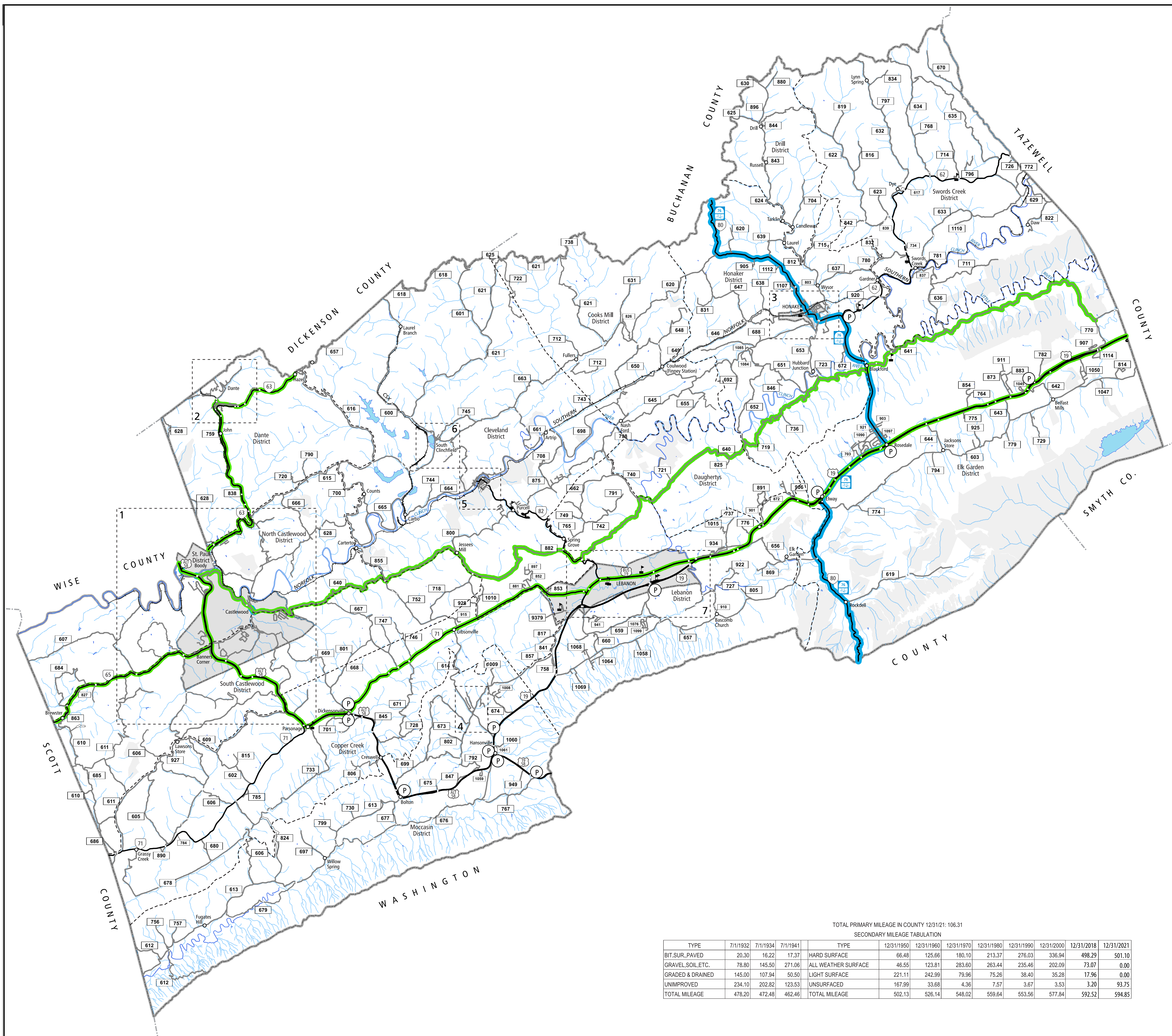
RUSSELL COUNTY, VA



COUNTY ROAD MAP



RUSSELL COUNTY



ROAD CLASSIFICATIONS

- Frontage Road
- Secondary Route
- State Route
- U.S. Route
- Urban Road
- LightSurface
- DividedHwyInterstate
- AllWeatherSurface
- Unsurfaced
- otherSurface
- BikeRoutes
- AppalachianTrail
- Scenic Roads

MISCELLANEOUS

- Schools
- Seaports
- Park\_RideLots
- AIRPORTS**
- Commercial
- General
- Military

RAILROADS

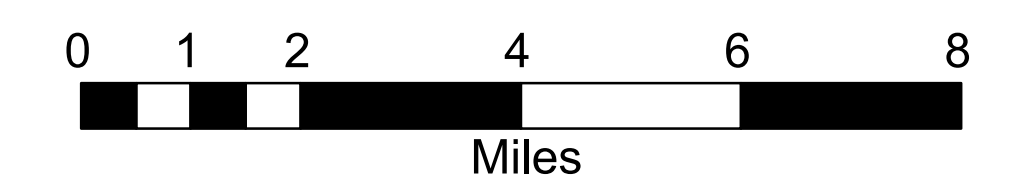
- Metro
- VARailroads
- Park\_N\_Ride

BOUNDARIES

- MilitaryAreas
- MagisterialDistricts
- Incorp\_Areas
- Natural\_LandCover

Additional ROAD CLASSIFICATION (Post 2019)

Hard-surface



TOTAL PRIMARY MILEAGE IN COUNTY 12/31/21: 106.31  
SECONDARY MILEAGE TABULATION

TYPE	7/1/1932	7/1/1934	7/1/1941	TYPE	12/31/1950	12/31/1960	12/31/1970	12/31/1980	12/31/1990	12/31/2000	12/31/2018	12/31/2021
BIT.SUR.PAVED	20.30	16.22	17.37	HARD SURFACE	66.48	125.66	180.10	213.37	276.03	336.94	498.29	501.10
GRAVEL SOIL, ETC.	78.80	145.50	271.06	ALL WEATHER SURFACE	46.55	123.81	283.60	263.44	235.46	202.09	73.07	0.00
GRADED & DRAINED	145.00	107.94	50.50	LIGHT SURFACE	221.11	242.99	79.96	75.26	38.40	35.28	17.96	0.00
UNIMPROVED	234.10	202.82	123.53	UNSURFACED	167.99	33.68	4.36	7.57	3.87	3.53	3.20	93.75
TOTAL MILEAGE	478.20	472.48	462.46	TOTAL MILEAGE	502.13	526.14	548.02	559.64	553.56	577.84	592.52	594.85

The accuracy or completeness of this map is not guaranteed or warranted.  
Map depicts state-maintained highway network as of May 1, 2021.  
Copyright © 2021 by Commonwealth of Virginia  
Department of Transportation, All Rights Reserved

AN INVENTORY OF STATE MAINTAINED ROADS