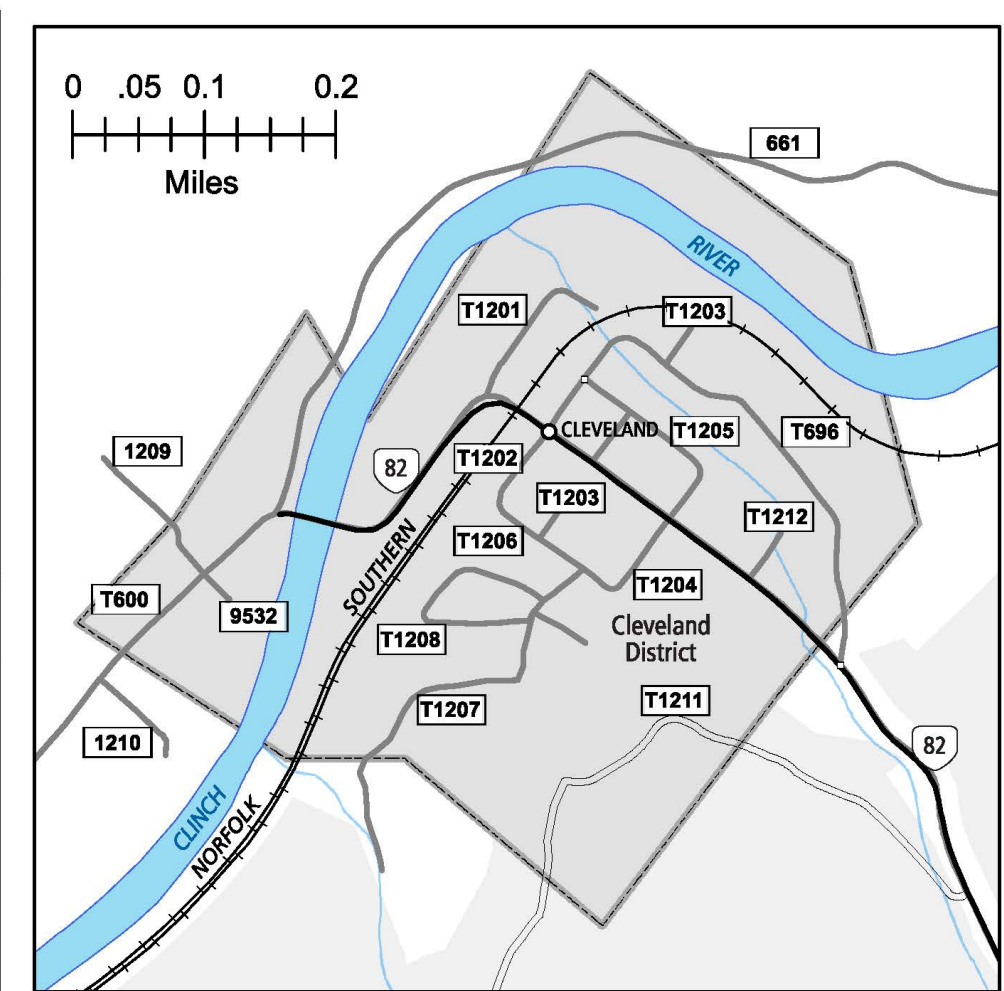
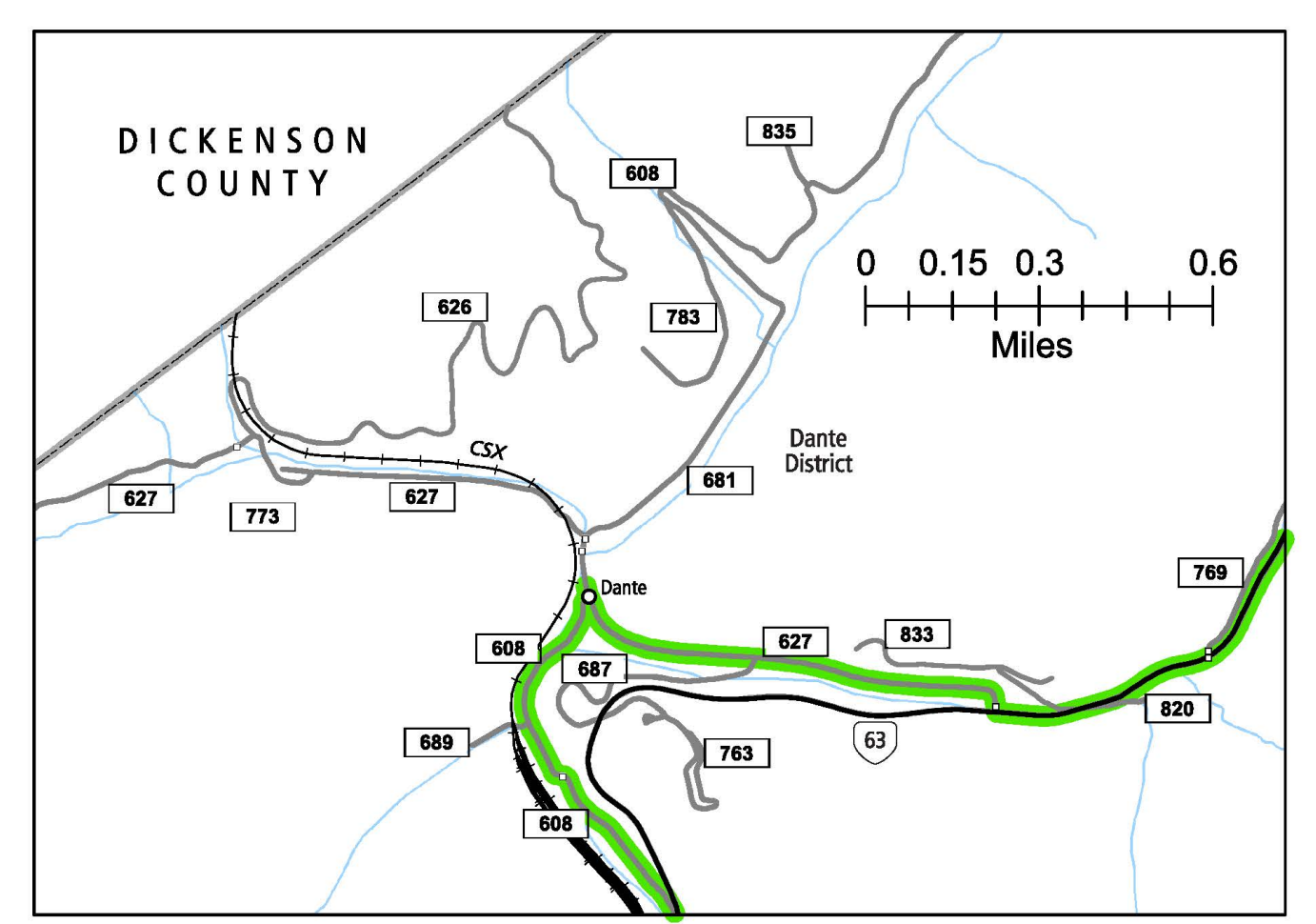


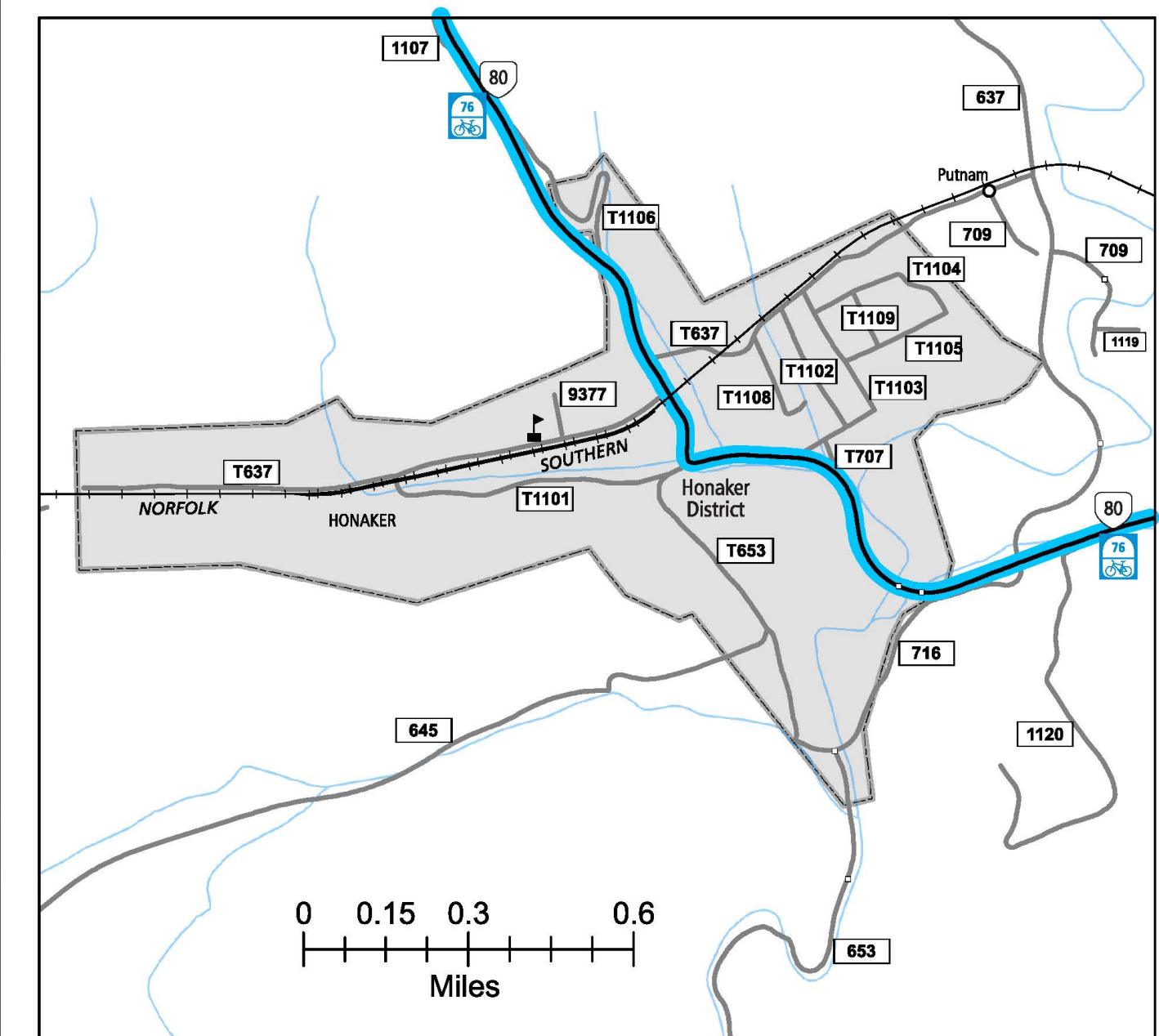
1 SAINT PAUL AREA



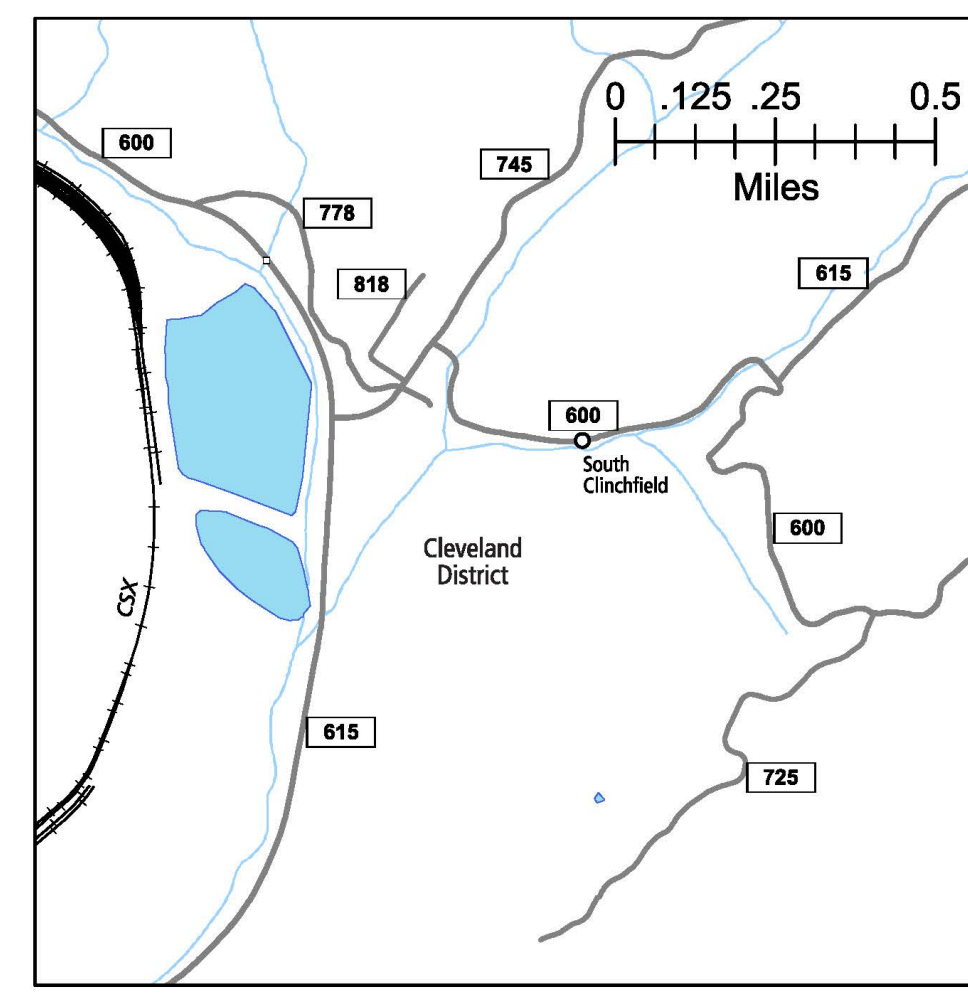
5 CLEVELAND AREA



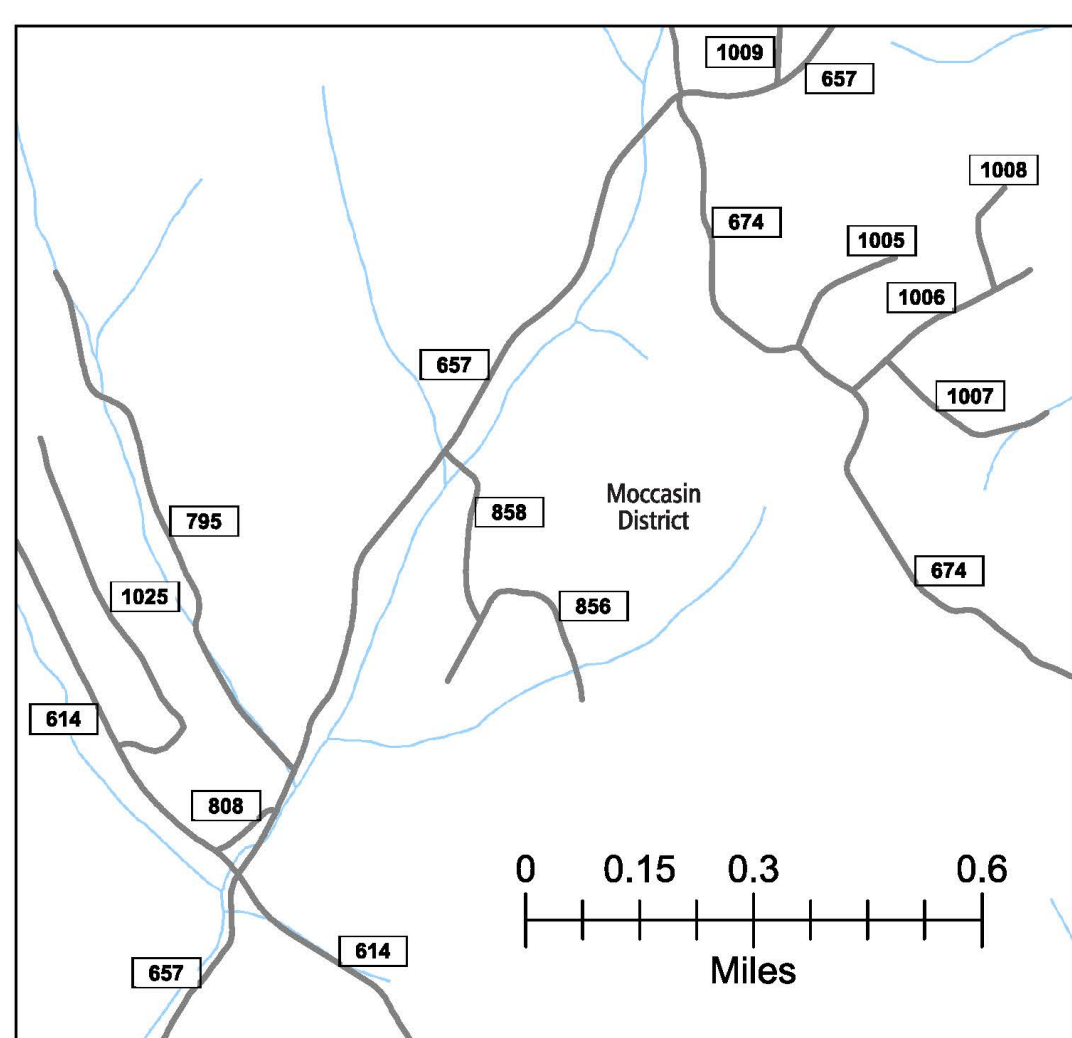
2 DANTE AREA



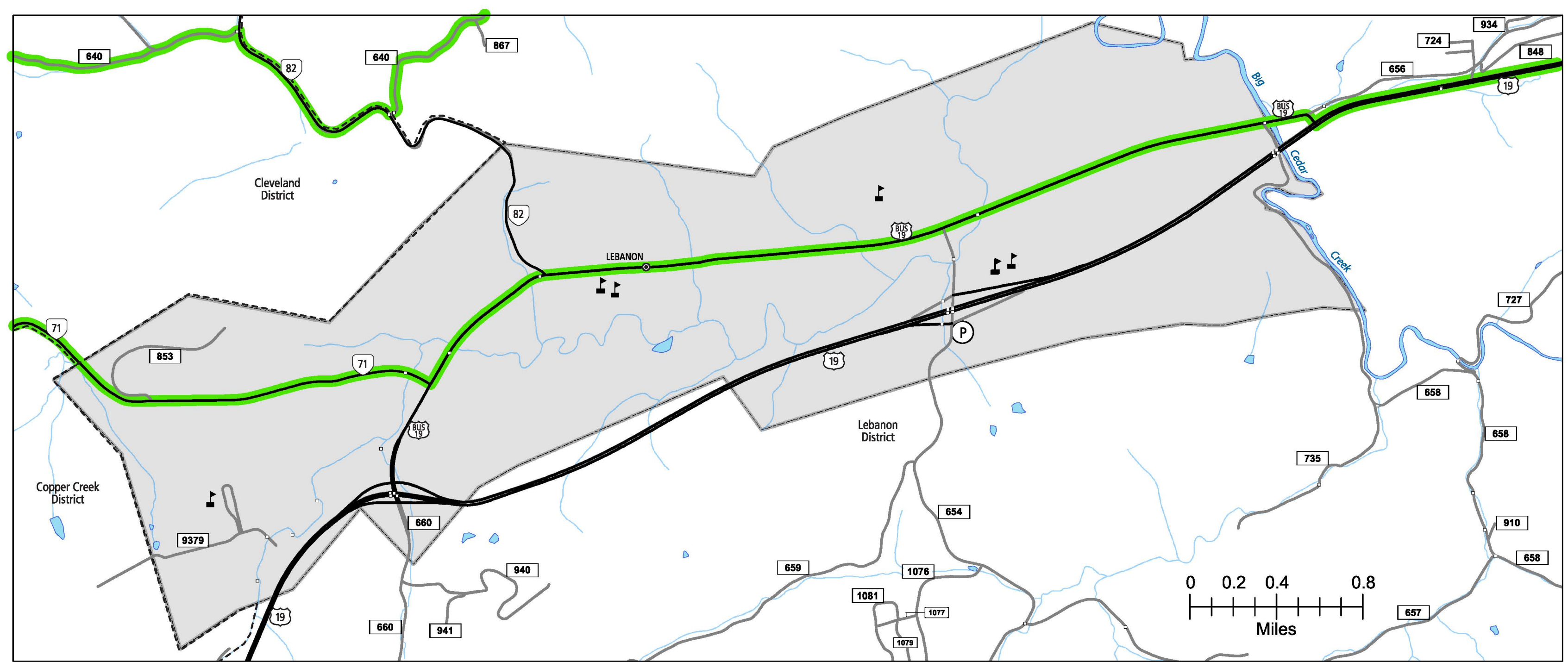
3 HONAKER AREA



6 SOUTH CLINCHFIELD AREA





4 THE CROSS ROADS AREA




7 LEBANON AREA

**RUSSELL COUNTY, VA**

**COUNTY ROAD MAP**



**RUSSELL COUNTY**

ROAD CLASSIFICATIONS	MISCELLANEOUS
Frontage Road	Schools
Secondary Route	Seaports
State Route	Park_RideLots
U.S. Route	<b>AIRPORTS</b>
Urban Road	Commercial
LightSurface	General
DividedHwyInterstate	Military
AllWeatherSurface	<b>RAILROADS</b>
Unsurfaced	Metro
otherSurface	VARailroads
BikeRoutes	Park_N_Ride
AppalachianTrail	<b>BOUNDARIES</b>
Scenic Roads	MilitaryAreas
<b>Additional ROAD CLASSIFICATION (Post 2019)</b>	MagisterialDistricts
<b>Hard-surface</b>	Incorp_Areas
	Natural_LandCover

The accuracy or completeness of this map is not guaranteed or warranted. Map depicts state-maintained highway network as of May 1, 2021. Copyright © 2021 by Commonwealth of Virginia Department of Transportation, All Rights Reserved

SUPPLEMENT SHEET A  
AN INVENTORY OF STATE MAINTAINED ROADS