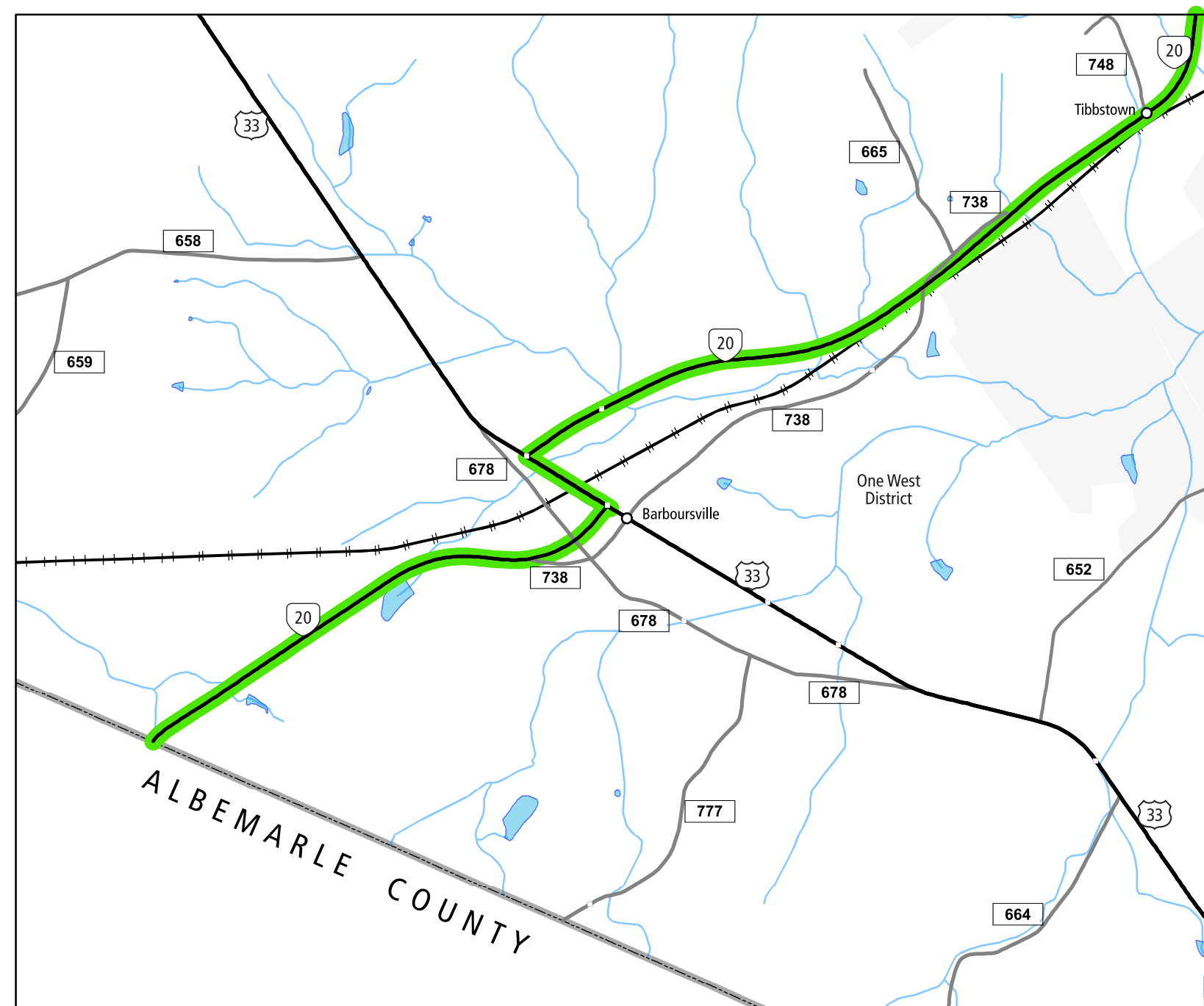
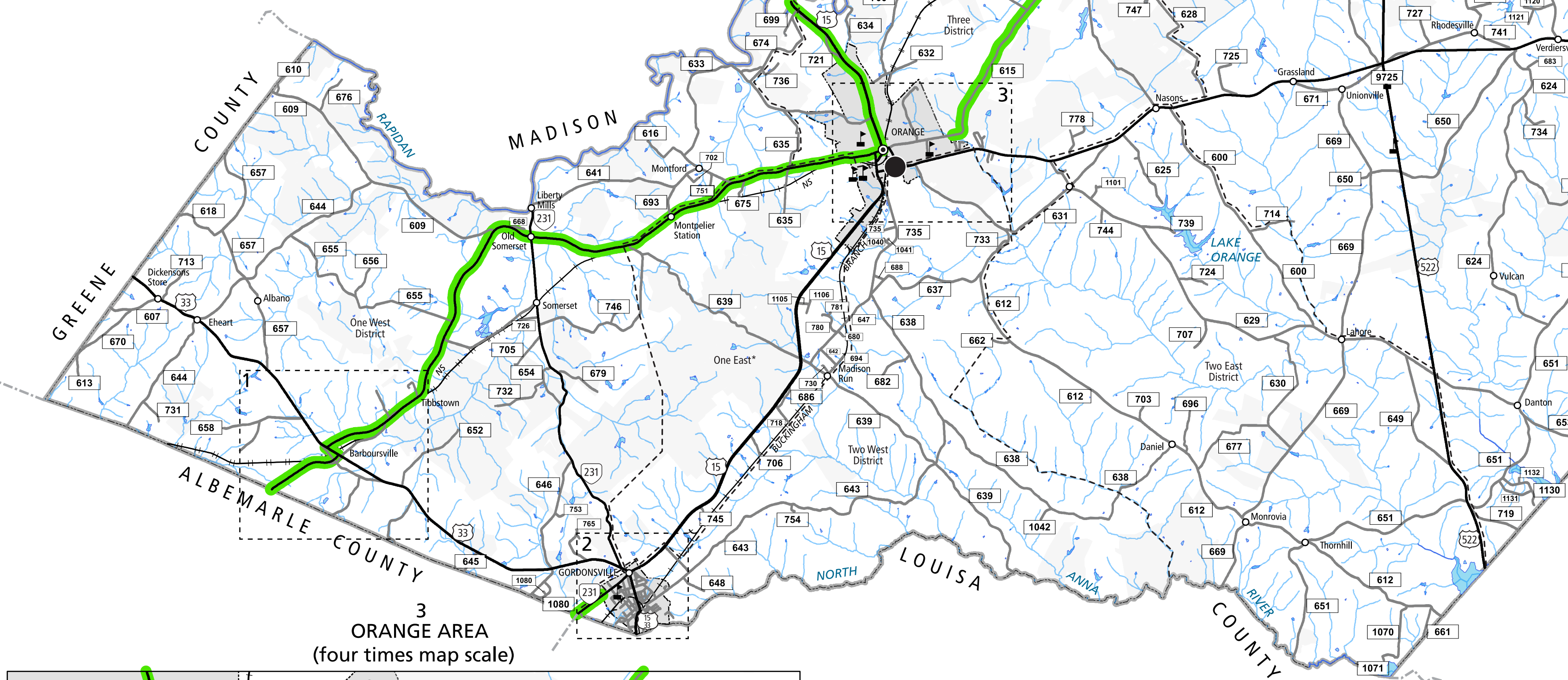


TOTAL PRIMARY MILEAGE IN COUNTY 12/31/21: 83.12  
SECONDARY MILEAGE TABULATION

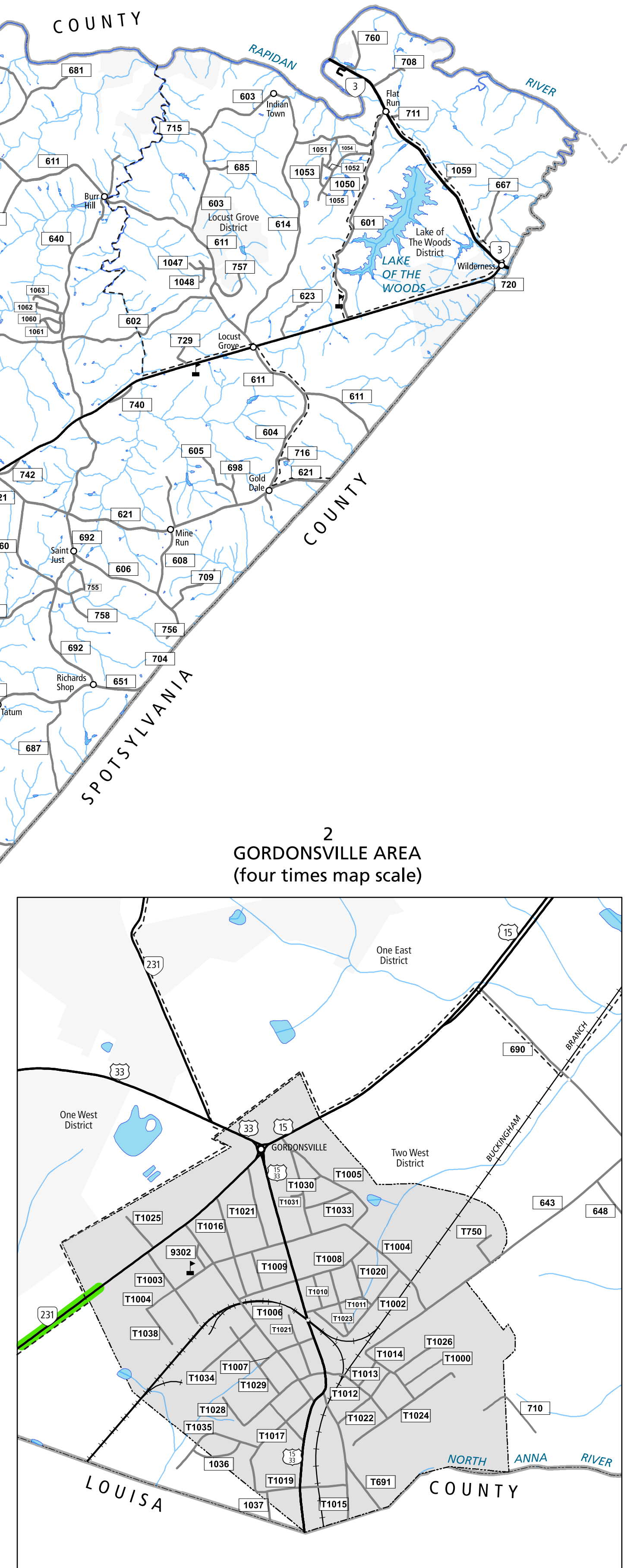
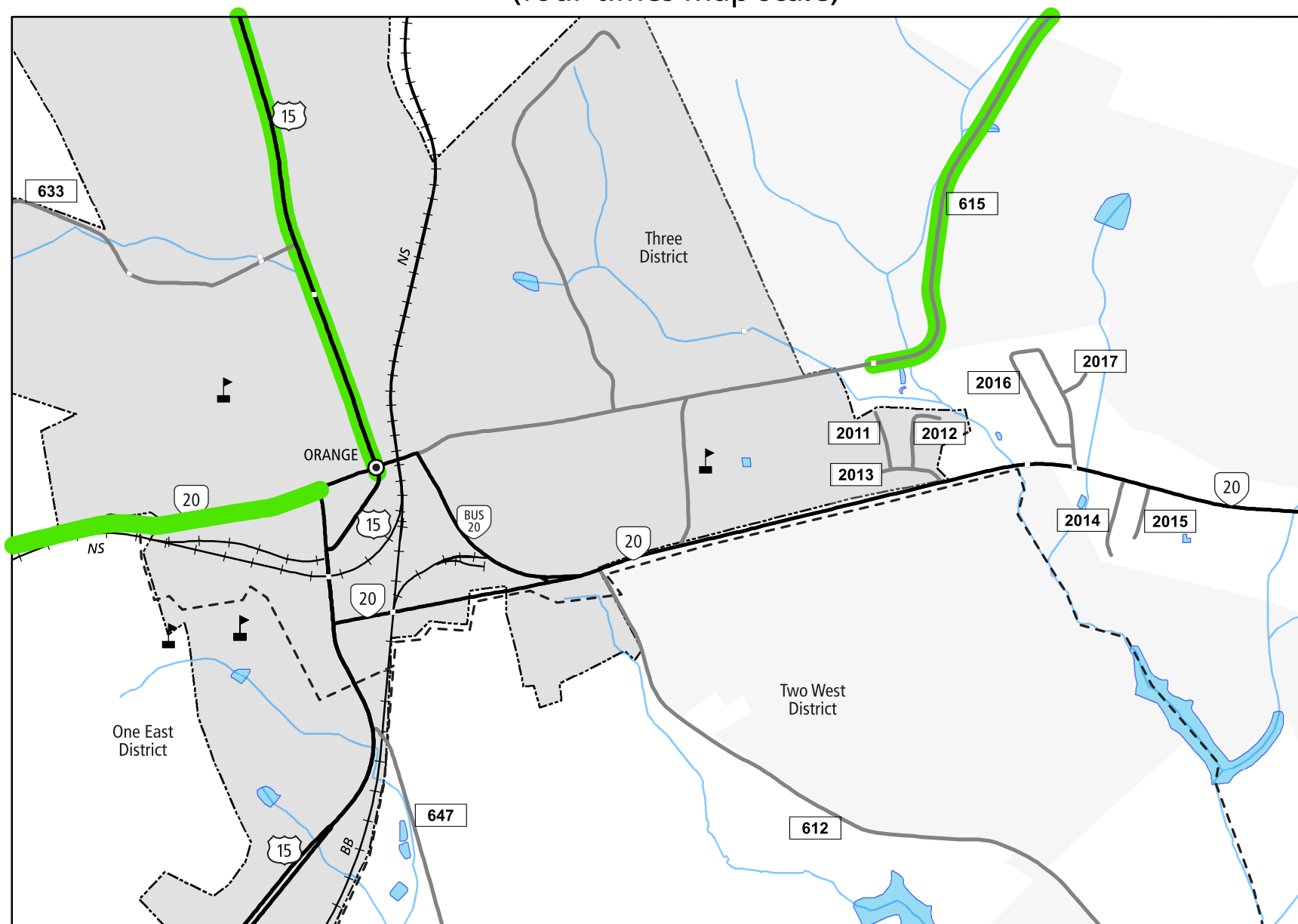
TYPE	7/1/1932	7/1/1934	7/1/1941	TYPE	12/31/1950	12/31/1960	12/31/1970	12/31/1980	12/31/1990	12/31/2000	12/31/2016	12/31/2021
BIT.SUR.PAVED	24.37	34.41	42.69	HARD SURFACE	64.68	135.29	182.24	226.81	248.84	261.22	281.21	311.54
GRAVEL.SOIL.ETC.	75.45	154.64	217.73	ALL WEATHER SURFACE	64.29	100.85	136.82	98.35	77.79	66.59	59.86	00.00
GRADED & DRAINED	6.55	40.99	10.15	LIGHT SURFACE	149.18	69.32	23.60	23.40	23.10	21.99	15.61	00.00
UNIMPROVED	198.20	68.25	44.68	UNSURFACED	34.66	24.81	0.30	0.00	0.00	0.00	0.00	49.07
<b>TOTAL MILEAGE</b>	<b>304.57</b>	<b>298.29</b>	<b>315.25</b>	<b>TOTAL MILEAGE</b>	<b>312.81</b>	<b>330.07</b>	<b>342.96</b>	<b>348.56</b>	<b>349.73</b>	<b>349.80</b>	<b>356.69</b>	<b>360.61</b>



1  
BARBOURSVILLE AREA  
(four times map scale)

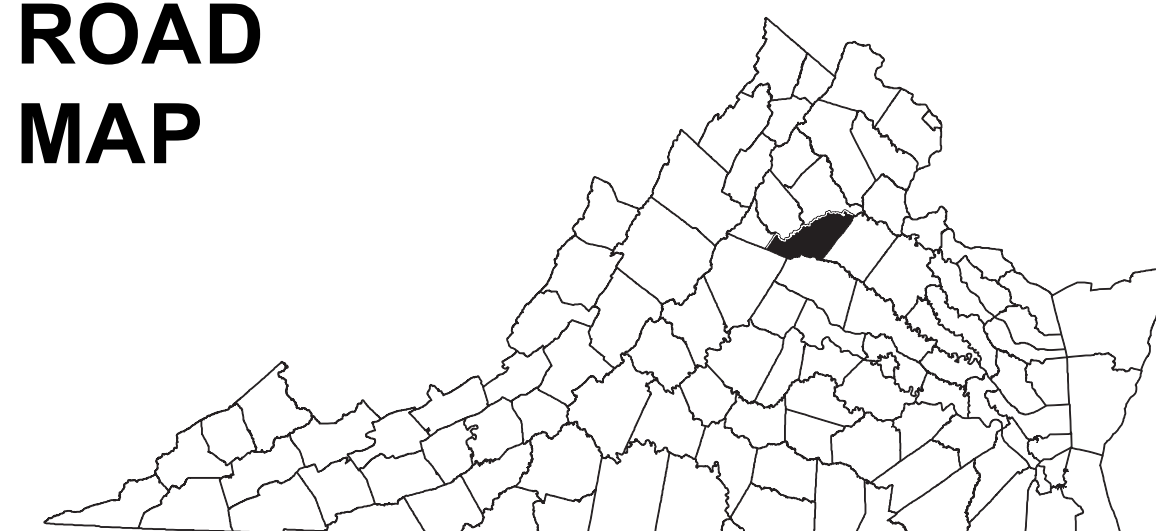


3  
ORANGE AREA  
(four times map scale)



2  
GORDONSVILLE AREA  
(four times map scale)

COUNTY ROAD MAP



ORANGE COUNTY

**ROAD CLASSIFICATIONS**

- Frontage Road
- Secondary Route
- State Route
- U.S. Route
- Urban Road
- LightSurface
- DividedHwyInterstate
- AllWeatherSurface
- Unsurfaced
- otherSurface
- BikeRoutes
- AppalachianTrail
- Scenic Roads

**MISCELLANEOUS**

- Schools
- Seaports
- Park\_RideLots

**AIRPORTS**

- Commercial
- General
- Military

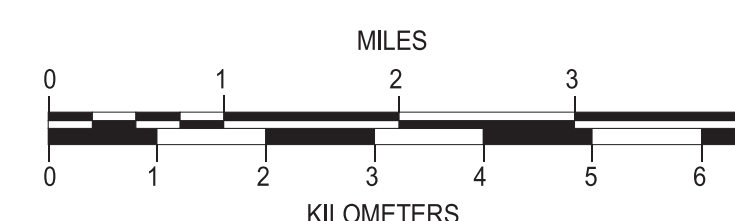
**RAILROADS**

- Metro
- VARailroads
- Park\_N\_Ride

**BOUNDARIES**

- MilitaryAreas
- MagisterialDistricts
- Incorp\_Areas
- Natural\_LandCover

Additional ROAD CLASSIFICATION (Post 2019)  
Hard-surface



The accuracy or completeness of this map is not guaranteed or warranted. Map depicts state-maintained highway network as of May 1, 2021. Copyright © 2021 by Commonwealth of Virginia Department of Transportation. All Rights Reserved

AN INVENTORY OF STATE MAINTAINED ROADS