


HALIFAX COUNTY, VA

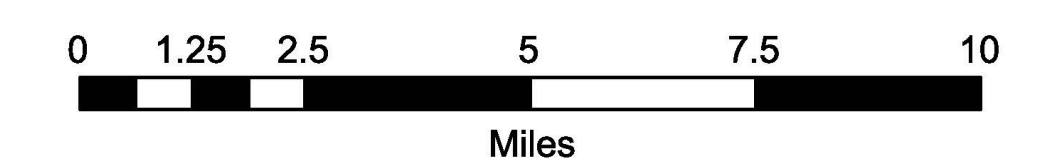


COUNTY ROAD MAP



HALIFAX COUNTY

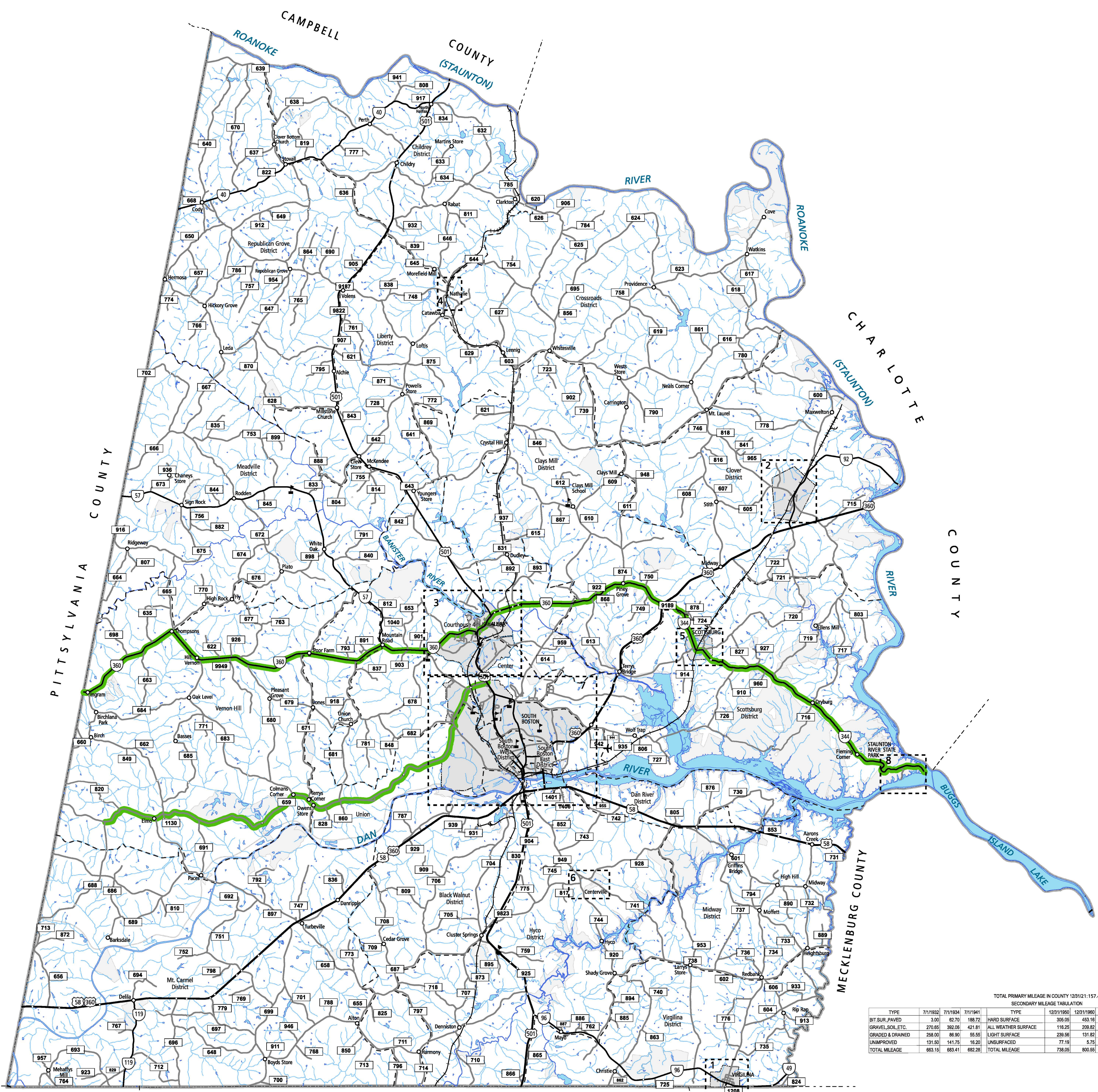
- |                             |                      |                      |                      |
|-----------------------------|----------------------|----------------------|----------------------|
| <b>ROAD CLASSIFICATIONS</b> |                      | <b>MISCELLANEOUS</b> |                      |
|                             | Frontage Road        |                      | Schools              |
|                             | Secondary Route      |                      | Seaports             |
|                             | State Route          |                      | Park_RideLots        |
|                             | U.S. Route           | <b>AIRPORTS</b>      |                      |
|                             | Urban Road           |                      | Commercial           |
|                             | LightSurface         |                      | General              |
|                             | DividedHwyInterstate |                      | Military             |
|                             | AllWeatherSurface    | <b>RAILROADS</b>     |                      |
|                             | Unsurfaced           |                      | Metro                |
|                             | otherSurface         |                      | VARailroads          |
|                             | BikeRoutes           |                      | Park_N_Ride          |
|                             | AppalachianTrail     | <b>BOUNDARIES</b>    |                      |
|                             | Scenic Roads         |                      | MilitaryAreas        |
|                             |                      |                      | MagisterialDistricts |
|                             |                      |                      | Incorp_Areas         |
|                             |                      |                      | Natural_LandCover    |
- Additional ROAD CLASSIFICATION (Post 2019)  
Hard-surface



The accuracy or completeness of this map is not guaranteed or warranted. Map depicts state-maintained highway network as of May 1, 2021. Copyright © 2021 by Commonwealth of Virginia Department of Transportation, All Rights Reserved

AN INVENTORY OF STATE MAINTAINED ROADS

TOTAL PRIMARY MILEAGE IN COUNTY 12/31/21: 157.48		SECONDARY MILEAGE TABULATION										
TYPE	7/1/1932	7/1/1934	7/1/1941	TYPE	12/31/1960	12/31/1961	12/31/1970	12/31/1980	12/31/1990	12/31/2000	12/31/2015	12/31/2021
BIT SURF PAVED	3.00	62.70	188.72	HARD SURFACE	305.05	453.16	541.75	657.87	713.30	758.11	798.52	795.24
GRAVEL/SOIL ETC.	270.85	392.09	421.81	ALL WEATHER SURFACE	118.25	209.82	281.71	181.92	134.10	88.70	41.75	00.00
GRADED & DRAINED	298.00	86.90	55.55	LIGHT SURFACE	239.89	131.82	24.75	0.00	0.00	0.00	0.12	00.00
UNIMPROVED	131.50	141.75	16.25	UNSURFACED	77.19	5.75	1.57	0.40	0.40	0.40	0.40	37.32
TOTAL MILEAGE	683.15	683.41	682.28	TOTAL MILEAGE	738.05	800.56	829.78	839.99	847.80	848.21	840.88	832.56



CASWELL CO. PERSON COUNTY GRANVILLE CO. NORTH CAROLINA