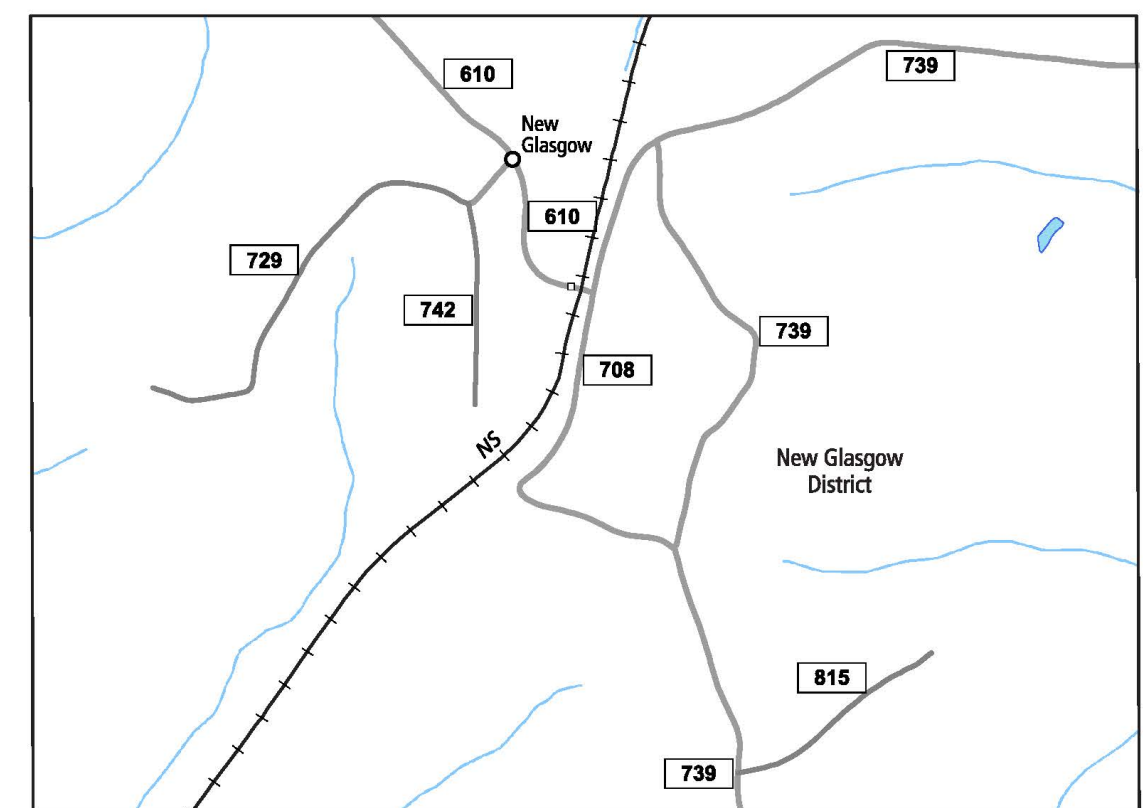
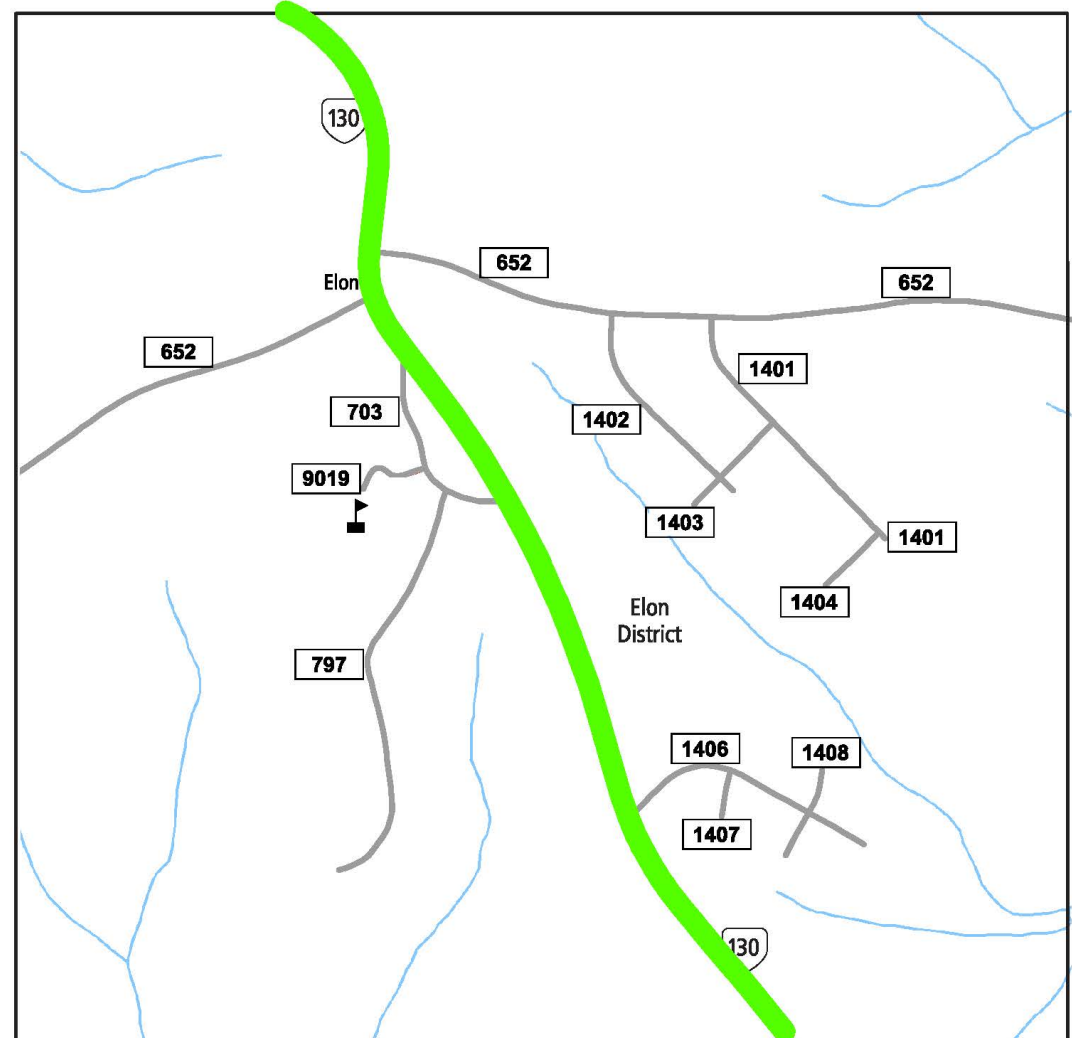


2  
AMHERST AREA  
(see cover for map scale)

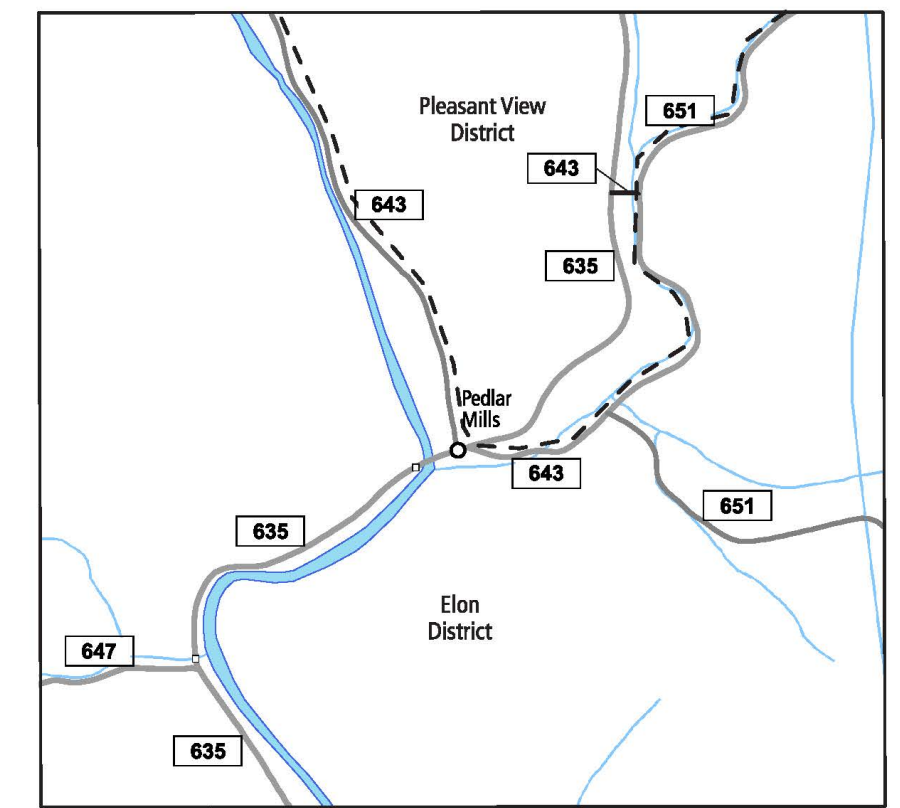


3  
NEW GLASGOW AREA  
(see cover for map scale)

1  
SOUTH CENTRAL AREA  
(see cover for map scale)




4  
ELON AREA  
(see cover for map scale)

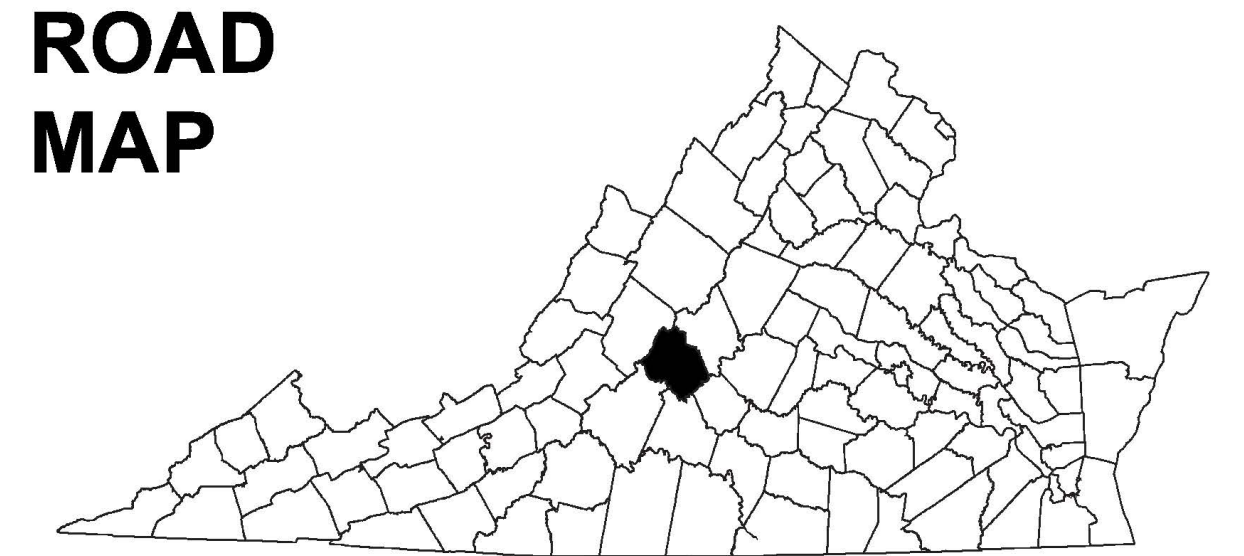


5  
PEDLAR MILLS AREA  
(see cover for map scale)

AMHERST COUNTY, VA



COUNTY  
ROAD  
MAP



AMHERST  
COUNTY

ROAD CLASSIFICATIONS

- Frontage Road
- Secondary Route
- State Route
- U.S. Route
- Urban Road
- LightSurface
- DividedHwyInterstate
- AllWeatherSurface
- Unsurfaced
- otherSurface
- BikeRoutes
- AppalachianTrail
- Scenic Roads

MISCELLANEOUS

- Schools
- Seaports
- Park\_RideLots

AIRPORTS

- Commercial
- General
- Military

RAILROADS

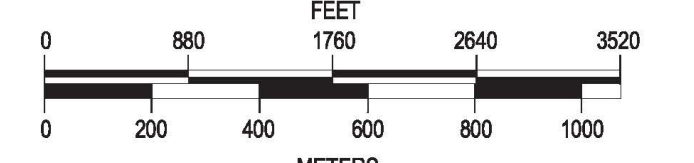
- Metro
- VARailroads
- Park\_N\_Ride

BOUNDARIES

- MilitaryAreas
- MagisterialDistricts
- Incorp\_Areas
- Natural\_LandCover

Additional ROAD CLASSIFICATION (Post 2019)

Hard-surface



The accuracy or completeness of this map is not guaranteed or warranted.  
Map depicts state-maintained highway network as of May 1, 2021.  
Copyright © 2021 by Commonwealth of Virginia  
Department of Transportation, All Rights Reserved

AN INVENTORY OF STATE MAINTAINED ROADS  
SUPPLEMENT SHEET A