

2011
Virginia Department of Transportation
Daily Traffic Volume Estimates
Including Vehicle Classification Estimates

where available

Jurisdiction Report

17

Carroll County
City of Galax
Town of Hillsville

Prepared By
Virginia Department of Transportation
Traffic Engineering Division

In Cooperation With
U.S. Department of Transportation
Federal Highway Administration

Virginia Department of Transportation
Traffic Engineering Division
Traffic Monitoring Section

The Virginia Department of Transportation (VDOT) conducts a program where traffic count data are gathered from sensors in or along streets and highways and other sources. From these data, estimates of the average number of vehicles that traveled each segment of road are calculated. VDOT periodically publishes booklets listing these estimates.

One of these booklets, titled "Average Daily Traffic Volumes with Vehicle Classification Data, on Interstate, Arterial and Primary Routes" includes a list of each Interstate and Primary highway segment with the estimated Annual Average Daily Traffic (AADT) for that segment. AADT is the total annual traffic estimate divided by the number of days in the year. This booklet also includes information such as estimates of the percentage of the AADT made up by 6 different vehicle types, ranging from cars to double trailer trucks; estimated Annual Average Weekday Traffic (AAWDT), which is the number of vehicles estimated to have traveled the segment of highway during a 24 hour weekday averaged over the year; as well as Peak Hour and Peak Direction factors used by planners to formulate design criteria.

In addition to the Primary and Interstate publication, one hundred books are published periodically, one for each of 100 areas across the state defined by VDOT for record-keeping purposes. These books include traffic volume estimates for roads within the county, cities, and towns within the area. These books are titled "Daily Traffic Volumes Including Vehicle Classification Estimates, where available; Jurisdiction Report numbers 00 through 99".

Also available are a number of reports summarizing the average Vehicle Miles Traveled (VMT) in selected jurisdictions and other categories of highways. There are many different ways to present traffic volume summary information. Because the user determines the value of each presentation, the reports have been redesigned based on user requests and feedback. The people of the VDOT Traffic Engineering Division Traffic Monitoring Section who produce these books welcome requests for other helpful ways of presenting the summary information.

A compact disc (CD) is available that includes files in the Adobe® Portable Document Format (PDF) that can be displayed, searched, and printed using common desktop computer equipment. The CD includes the publications described above as well as a number of other reports, including specialized VMT summaries and smaller AADT reports for each city and town separately.

Publication Notes

Parallel Roads

For road inventory and management purposes, some roadways are counted separately by direction and have separately published traffic estimates for each direction of travel. Examples of such roadways are the interstate system and routes with separated facilities and (usually) one-way traffic facilities in urban areas. In these publications, they are referred to as parallel roads. As a convenience for the users of the publication, the listing for segments of roads with parallel segments are published with both the traffic estimates for their own direction of travel (e.g. I-95 Northbound) as well as the estimate of the total of all traffic on the same route including parallel roadways (all directions of I-95). The publication will have a “Combined Traffic Estimates for Parallel Roadways on this Route” or “Combined Traffic” identifiers for the combined direction of travel estimates.

Roadways such as I-395 with a North segment, a South segment and a separate Reversible lane segment will have the estimate for more than two parallel roadways included in the entire combined traffic estimate.

Some routes have very complicated paths through cities and towns. These parallel paths may be too complex to allow a relationship between nearby sections of the opposite direction on the same route. In this case, to indicate that the traffic estimates for such a road segment may not include all directions of traffic on that route, the line that would list the combined values will indicate “NA” for not available.

VDOT’s traffic monitoring program includes more than 100,000 segments of roads and highways ranging from several mile sections of Interstate highways to very short sections of city streets. Due to problems experienced obtaining some traffic count data, and the level of quality necessary to maintain confidence in the data, no estimate is currently available for some segments of roadway. These segments are included in the publications indicating “NA” for not available. It is the intention of the VDOT Traffic Engineering Division Traffic Monitoring group to obtain the data necessary and to report traffic volume estimates on all road segments included in these publications.

Many of the road segments in this program are local secondary roads. The amount and detail of data collected on these roads are not as great as the data collected on higher volume roads. The vehicle classification, average weekday traffic volumes, and the theoretical design hour traffic volumes are not calculated for these roads. The publications indicate “NA” for the information that is not available.

This publication is based on a traffic monitoring program initiated in 1997. Because the data collection techniques and statistical evaluation processes are different than those used in previous years, comparison with previous publications may be misleading.

Glossary of Terms:

Route: The Route Number assigned to this segment of roadway with the master inventory route number if this is an overlapping route, with official street or highway name if available.

Length: Length of the traffic segment in miles.

AADT: Annual Average Daily Traffic. The estimate of typical daily traffic on a road segment for all days of the week, Sunday through Saturday, over the period of one year.

QA: Quality of AADT:

- A Average of Complete Continuous Count Data
- B Average of Selected Continuous Count Data
- F Factored Short Term Traffic Count Data
- G Factored Short Term Traffic Count Data with Growth Element
- H Historical Estimate
- M Manual Uncounted Estimate
- N AADT of Similar Neighboring Traffic Link
- O Provided By External Source
- R Raw Traffic Count, Unfactored

4Tire: Percentage of the traffic volume made up of motorcycles, passenger cars, vans and pickup trucks.

Bus: Percentage of the traffic volume made up of busses.

2Axle Truck: Percentage of the traffic volume made up of 2 axle single unit trucks (not including pickups and vans).

3+Axle Truck: Percentage of the traffic volume made up of single unit trucks with three or more axles.

1Trail Truck: Percentage of the traffic volume made up of units with a single trailer.

2Trail Truck: Percentage of the traffic volume made up of units with more than one trailer.

QC: Quality of Classification Data:

- A Average of Complete Continuous Count Data
- B Average of Selected Continuous Count Data
- C Short Term Classified Traffic Count Data
- F Factored Short Term Traffic Count Data
- H Historical Estimate
- M Mass Collective Average
- N Classification Estimates of Similar Neighboring Traffic Link

K Factor: The estimate of the portion of the traffic volume traveling during the peak hour or design hour.

QK: Quality of the K Factor estimate:

- A Factor based on 30th Highest Hour Observed During at least 250 days of Continuous Traffic Data
- B Factor based on other Hour Observed During Less than 250 days of Continuous Traffic Data
- F Factor based on Highest Hour Collected at in a 48 Hour Weekday Period
- M Factor based on Manual Estimate of design hour
- N Design Hour Factor (K Factor) of Similar Neighboring Traffic Link
- O Provided by External Source

Dir Factor: The estimate of the portion of the traffic volume traveling in the peak direction during the peak hour..

AAWDT: Average Annual Weekday Traffic. The estimate of typical traffic over the period of one year for the days between Monday through Thursday inclusive.

QW: Quality of AAWDT:

- A Average of Complete Continuous Count Data
- B Average of Selected Continuous Count Data
- F Factored Short Term Traffic Count Data
- G Factored Short Term Traffic Count Data with Growth Element
- M Manual Uncounted Estimate
- N AAWDT of Similar Neighboring Traffic Link
- O Provided by External Source

Year: Year for which the published values are appropriate. If the Quality of AADT (QA) is "R", the year is the year that the raw traffic count was collected, and if available,

Route Shield Legend

Route Systems

- North
 Interstate Route Traffic volume data for Interstate Routes and some other routes are reported separately by direction, as well as combined.
-  US Route
-  Virginia State Route
-  Frontage Road (F precedes frontage route number)
-  Secondary Route






















Special Routes

- Bus
 Bus - Business Route
Bypas - Bypass Route
Truck - Truck Route
- ALT
 ALT - Alternate Route
Wve - Wve Route connector
-  P - Parallel Route; Southbound or Westbound direction lanes of a numbered route where they are on a different road facility than the other direction.
-  The VDOT Maintenance Jurisdiction number is displayed below the Secondary Route Number if the Maintenance Jurisdiction is different than the jurisdiction in the title of the report.













Virginia Department of Transportation
Traffic Engineering Division
2011
Annual Average Daily Traffic Volume Estimates By Section of Route
Carroll Maintenance Area

Route	Jurisdiction	Length	AADT	QA	4Tire	Bus	-----Truck-----				QC	K Factor	QK	Dir Factor	AAWDT	QW	
							2Axle	3+Axle	1Trail	2Trail							
	From: Grayson County Line																
48 Blue Ridge Parkway	Carroll County (Maint: US)	12.75	660	O								NA		NA			
	To: US 52																
	From: Carroll County (Maint: US)											NA		NA			
48 Blue Ridge Parkway	Carroll County (Maint: US)	15.59	890	O								NA		NA			
	To: Patrick County Line																
	From: North Carolina State Line																
52 Fancy Gap Highway	Carroll County	4.41	6900	G	97%	0%	1%	1%	2%	0%	C	0.081	F	0.58	7300	G	
	To: 17-691 Bear Trail																
	From: Carroll County											F	0.085	F	0.589	3900	G
52 Fancy Gap Highway	Carroll County	5.01	3700	G	97%	0%	1%	1%	2%	0%	F	0.085	F	0.589	3900	G	
	To: SR 148 Chances Creek Rd																
	From: Carroll County											N	0.086	N	0.508	3300	N
52 Fancy Gap Highway	Carroll County	0.09	3100	N	97%	0%	1%	1%	1%	0%	N	0.086	N	0.508	3300	N	
	To: 0.09 MN SR 148																
	From: 0.09 MN SR 148 Chances Creek Rd																
52 Fancy Gap Highway	Carroll County	4.72	3100	G	97%	0%	1%	1%	1%	0%	C	0.086	F	0.508	3300	G	
	To: 17-702 Stable Rd																
	From: Carroll County											N	0.09	N	0.564	5300	N
52 Fancy Gap Highway	Carroll County	0.28	5100	N	97%	0%	1%	1%	1%	0%	N	0.09	N	0.564	5300	N	
	To: SCL Hillsville																
	From: Town of Hillsville (Maint: 17)											F	0.09	F	0.564	5300	G
52 Main St	Town of Hillsville (Maint: 17)	1.92	5100	G	97%	0%	1%	1%	1%	0%	F	0.09	F	0.564	5300	G	
	To: US 58 West Stuart Dr																
	From: Town of Hillsville (Maint: 17)											F	0.119	F	0.774	3300	G
52 Main St	Town of Hillsville (Maint: 17)	2.23	3200	G	94%	0%	1%	4%	1%	0%	F	0.119	F	0.774	3300	G	
	To: NCL Hillsville																
	From: Carroll County											N	0.119	N	0.774	3300	N
52 Poplar Camp Rd	Carroll County	1.17	3200	N	94%	0%	1%	4%	1%	0%	N	0.119	N	0.774	3300	N	
	To: 17-705 Coon Ridge Road																
	From: Carroll County											F	0.093	F	0.605	1600	G
52 Poplar Camp Rd	Carroll County	3.15	1600	G	94%	0%	1%	4%	1%	0%	F	0.093	F	0.605	1600	G	
	To: 17-620 Coulson Church Rd																
	From: Carroll County											C	0.089	F	0.584	800	G
52 Poplar Camp Rd	Carroll County	4.46	770	G	94%	0%	1%	4%	1%	0%	C	0.089	F	0.584	800	G	
	To: Wythe County Line																
	From: WCL Galax																
	From: City of Galax											C	0.092	F	0.568	8000	G
58 221 Reserve Blvd	City of Galax	0.47	7500	G	96%	0%	1%	1%	2%	0%	C	0.092	F	0.568	8000	G	
	To: Greenville Rd W Stuart Dr																
	From: City of Galax											F	0.089	F	0.596	7300	G
58 221 Reserve Blvd; W Stuart Dr	City of Galax	1.10	6800	G	96%	0%	1%	1%	2%	0%	F	0.089	F	0.596	7300	G	
	To: Fries Rd																
	From: City of Galax											F	0.089	F	0.562	11000	G
58 221 W Stuart Dr	City of Galax	0.20	10000	G	96%	0%	1%	1%	2%	0%	F	0.089	F	0.562	11000	G	
	To: SR 89 Main St																
	From: City of Galax											F	0.087	F	0.540	15000	G
58 221 E Stuart Dr	City of Galax	0.34	14000	G	96%	0%	1%	1%	2%	0%	F	0.087	F	0.540	15000	G	
	To: Meadow St																
	From: City of Galax											F	0.082	F	0.525	21000	G
58 221 E Stuart Dr	City of Galax	1.81	20000	G	96%	0%	1%	1%	2%	0%	F	0.082	F	0.525	21000	G	
	To: Haynes Rd																
















Virginia Department of Transportation
Traffic Engineering Division
2011
Annual Average Daily Traffic Volume Estimates By Section of Route
Carroll Maintenance Area

Route	Jurisdiction	Length	AADT	QA	4Tire	Bus	-----Truck-----				QC	K Factor	QK	Dir Factor	AAWDT	QW
							2Axle	3+Axle	1Trail	2Trail						
From: Havnes Rd																
  E Stuart Dr	City of Galax	1.10	16000	G	96%	0%	1%	1%	2%	0%	C	0.083	F	0.543	17000	G
To: ECL Galax																
From: ECL Galax																
  Carrollton Pike	Carroll County	2.05	15000	G	96%	0%	1%	0%	3%	0%	F	0.080	F	0.523	16000	G
To: 17-722 Cranberry Rd																
From: 17-722 Cranberry Rd																
  Carrollton Pike	Carroll County	1.28	16000	G	96%	0%	1%	0%	3%	0%	F	0.081	F	0.515	17000	G
To: 17-872 Woodlawn Road																
From: 17-872 Woodlawn Rd																
  Carrollton Pike	Carroll County	3.69	14000	A	96%	0%	1%	0%	3%	0%	C	0.096	A		14000	A
To: I-77																
From: I-77																
  Carrollton Pike	Carroll County	0.72	13000	G	93%	0%	1%	2%	4%	0%	F	0.086	F	0.554	14000	G
To: WCL Hillsville																
From: WCL Hillsville																
  West Stuart Dr	Town of Hillsville (Maint: 17)	2.10	13000	N	93%	0%	1%	2%	4%	0%	N	0.086	N	0.554	14000	N
To: US 221 Floyd Pike																
From: US 221 Floyd Pike																
 East Stuart Dr	Town of Hillsville (Maint: 17)	2.26	4200	G	93%	0%	1%	2%	4%	0%	C	0.084	F	0.596	4400	G
To: ECL Hillsville																
From: ECL Hillsville																
 Danville Pike	Carroll County	5.94	4200	N	93%	0%	1%	2%	4%	0%	N	0.084	N	0.596	4400	N
To: 17-680 Crooked Oak Rd																
From: 17-680 Crooked Oak Rd																
 Danville Pike	Carroll County	8.14	2400	G	93%	0%	1%	2%	4%	0%	F	0.087	F	0.518	2500	G
To: Floyd County Line																
From: US 58 TO AND FROM RT																
 Ramp	Carroll County	0.18	NA									NA			NA	
To: I-77-S FROM RT 58 & 221																
From: US 58 TO AND FROM RT																
 Ramp	Carroll County	0.21	NA									NA			NA	
To: I-77-N FROM RT 58 & 221																
From: North Carolina State Line																
 North	Carroll County	0.94	16000	A	71%	1%	1%	1%	25%	2%	F	0.148	A		15000	A
Combined Traffic Estimates for 2 Parallel Roadways on this Route:			32000	A	72%	1%	1%	1%	24%	2%	F	0.137	A		29000	A
To: 17-620 S, Old Pipers Gap Rd																
From: 17-620 Old Pipers Gap Rd																
 North	Carroll County	7.63	17000	G	71%	1%	1%	1%	25%	2%	F	0.077	F		15000	G
Combined Traffic Estimates for 2 Parallel Roadways on this Route:			33000	G	72%	1%	1%	1%	24%	2%	F	0.072	F	0.563	30000	G
To: SR 148 Chances Creek Rd																
From: SR 148 Chances Creek Rd																
 North	Carroll County	6.28	17000	G	71%	1%	1%	1%	25%	2%	F	0.076	F		16000	G
Combined Traffic Estimates for 2 Parallel Roadways on this Route:			35000	G	72%	1%	1%	1%	24%	2%	F	0.071	F	0.531	31000	G
To: US 58																
From: US 58																
 North	Carroll County	4.18	18000	A	71%	1%	1%	1%	25%	2%	C	0.138	A		16000	A
Combined Traffic Estimates for 2 Parallel Roadways on this Route:			36000	A	72%	1%	1%	1%	24%	2%	C	0.13	A		32000	A
To: 17-620 N, Coulson Church Rd																

Virginia Department of Transportation
Traffic Engineering Division
2011
Annual Average Daily Traffic Volume Estimates By Section of Route
Carroll Maintenance Area

Route	Jurisdiction	Length	AADT	QA	4Tire	Bus	-----Truck-----				QC	K Factor	QK	Dir Factor	AAWDT	QW
							2Axle	3+Axle	1Trail	2Trail						
North 	From: 17-620 N. Coulson Church Rd															
	Carroll County	5.03	18000	G	71%	1%	1%	1%	25%	2%	F	0.077	F	16000	G	
	Combined Traffic Estimates for 2 Parallel Roadways on this Route:		37000	G	72%	1%	1%	1%	24%	2%	F	0.073	F	0.532	33000	G
North 	From: SR 69 Lead Mine Rd															
	Carroll County	0.23	18000	A	71%	1%	1%	1%	25%	2%	F	0.132	A	16000	A	
	Combined Traffic Estimates for 2 Parallel Roadways on this Route:		35000	A	72%	1%	1%	1%	24%	2%	F	NA		32000	A	
North 	From: Exit Welcome Center Parking Lot															
	Lambsburg Welcome Center Carroll County	0.06	1700	A								0.186	A	1500	A	
North 	From: I-77-N TO RT 620															
	Ramp Carroll County	0.28	NA									NA		NA		
North 	From: I-77-N TO RT 148															
	Ramp Carroll County	0.22	NA									NA		NA		
North 	From: I-77-N TO RT 58 & 221															
	Ramp Carroll County	0.17	NA									NA		NA		
North 	From: I-77-N TO RT 620															
	Ramp Carroll County	0.24	NA									NA		NA		
South 	From: North Carolina State Line															
	Carroll County	1.07	16000	A	73%	1%	1%	1%	23%	2%	F	0.142	A	14000	A	
	Combined Traffic Estimates for 2 Parallel Roadways on this Route:		32000	A	72%	1%	1%	1%	24%	2%	F	0.137	A	29000	A	
South 	From: 17-620 Lambsburg Rd															
	Carroll County	7.92	16000	G	73%	1%	1%	1%	23%	2%	F	0.072	F	14000	G	
	Combined Traffic Estimates for 2 Parallel Roadways on this Route:		33000	G	72%	1%	1%	1%	24%	2%	F	0.072	F	0.563	30000	G
South 	From: 17-775 Chance Creek Rd															
	Carroll County	6.23	18000	G	73%	1%	1%	1%	23%	2%	F	0.068	F	16000	G	
	Combined Traffic Estimates for 2 Parallel Roadways on this Route:		35000	G	72%	1%	1%	1%	24%	2%	F	0.071	F	0.531	31000	G
South 	From: US 58															
	Carroll County	4.31	18000	A	73%	1%	1%	1%	23%	2%	C	0.140	A	16000	A	
	Combined Traffic Estimates for 2 Parallel Roadways on this Route:		36000	A	72%	1%	1%	1%	24%	2%	C	0.13	A	32000	A	
South 	From: 17-620 N															
	Carroll County	4.76	19000	G	73%	1%	1%	1%	23%	2%	F	0.072	F	17000	G	
	Combined Traffic Estimates for 2 Parallel Roadways on this Route:		37000	G	72%	1%	1%	1%	24%	2%	F	0.073	F	0.532	33000	G
	To: Wythe County Line															

Virginia Department of Transportation
Traffic Engineering Division
2011
Annual Average Daily Traffic Volume Estimates By Section of Route
Carroll Maintenance Area

Route	Jurisdiction	Length	AADT	QA	4Tire	Bus	-----Truck-----				QC	K Factor	QK	Dir Factor	AAWDT	QW
							2Axle	3+Axle	1Trail	2Trail						
South  Ramp	From: I-77-S TO REST AREA Carroll County To: JB-NC-VA NORTH CAROLINA STATE LINE	0.11	NA											NA	NA	
South  Ramp	From: I-77-S TO RT 620 Carroll County To: FROM RT 77	0.19	NA											NA	NA	
South  Ramp	From: I-77-S TO TRUCK ESCAPE RAMP Carroll County To: Dead End	0.11	NA											NA	NA	
South  Ramp	From: I-77-S TO TRUCK ESCAPE RAMP Carroll County To: Dead End	0.12	NA											NA	NA	
South  Ramp	From: I-77-S TO RT 775 Carroll County To: SR 148; 17-775 TO	0.20	NA											NA	NA	
South  Ramp	From: I-77-S TO RT 58 Carroll County To: US 58 TO AND FROM RT	0.17	NA											NA	NA	
South  Ramp	From: I-77 South Carroll County To: 17-620 Coulson Church Rd	0.27	820	G							0.107	F		820	G	
 Main St	From: SCL Galax City of Galax To: SR 97 Pipers Gap Rd	1.26	5900	G	98%	0%	1%	1%	1%	0%	C	0.09	F	0.557	6300	G
 Main St	From: SR 97 Pipers Gap Rd City of Galax To: Maroon Tide Dr	0.90	5800	G	99%	0%	1%	0%	0%	0%	C	0.086	F	0.542	6200	G
 Main St	From: Maroon Tide Dr City of Galax To: Oldtown St	0.16	4800	G	99%	0%	1%	0%	0%	0%	F	0.106	F	0.555	5100	G
 Main St	From: Oldtown St City of Galax To: US 58 Stuart Dr	0.64	3200	G	99%	0%	1%	0%	0%	0%	C	0.095	F	0.506	3400	G
 Ivanhoe Rd	From: Grayson County Line Carroll County To: Wythe County Line	9.20	1100	G	96%	1%	1%	0%	1%	0%	F	0.093	F	0.620	1100	G
 Pipers Gap Rd	From: SR 89 Main St City of Galax To: ECL Galax	0.11	2500	G	98%	0%	1%	1%	1%	0%	C	0.092	F	0.609	2600	G
 Pipers Gap Rd	From: ECL Galax Carroll County To: Grayson County Line	3.76	2100	G	99%	0%	1%	0%	0%	0%	C	0.09	F	0.595	2200	G
 Pipers Gap Rd	From: Grayson County Line Carroll County To: 17-713 Pipers Gap	4.51	1100	G	99%	0%	1%	0%	0%	0%	F	0.091	F	0.504	1200	G
	From: 17-713 Pipers Gap Carroll County To: Blue Ridge Parkway															

Virginia Department of Transportation
Traffic Engineering Division
2011
Annual Average Daily Traffic Volume Estimates By Section of Route
Carroll Maintenance Area

Route	Jurisdiction	Length	AADT	QA	4Tire	Bus	-----Truck-----				QC	K Factor	QK	Dir Factor	AAWDT	QW
							2Axle	3+Axle	1Trail	2Trail						
100 Sylvatus Highway	Town of Hillsville (Maint: 17)	0.90	3100	N	92%	0%	1%	5%	1%	0%	N	0.083	N	0.556	3300	N
100 Sylvatus Highway	Carroll County	7.22	3100	G	92%	0%	1%	5%	1%	0%	C	0.083	F	0.556	3300	G
148 Chances Creek Rd	Carroll County	0.87	3400	G	94%	0%	1%	1%	3%	0%	C	0.083	F	0.567	3500	G
148 Ramp	Carroll County	0.18	NA									NA			NA	
148 Ramp	Carroll County	0.19	NA									NA			NA	
221 58 Reserve Blvd	City of Galax	0.47	7500	G	96%	0%	1%	1%	2%	0%	C	0.092	F	0.568	8000	G
221 58 Reserve Blvd; W Stuart Dr	City of Galax	1.10	6800	G	96%	0%	1%	1%	2%	0%	F	0.089	F	0.596	7300	G
221 58 W Stuart Dr	City of Galax	0.20	10000	G	96%	0%	1%	1%	2%	0%	F	0.089	F	0.562	11000	G
221 58 E Stuart Dr	City of Galax	0.34	14000	G	96%	0%	1%	1%	2%	0%	F	0.087	F	0.540	15000	G
221 58 E Stuart Dr	City of Galax	1.81	20000	G	96%	0%	1%	1%	2%	0%	F	0.082	F	0.525	21000	G
221 58 E Stuart Dr	City of Galax	1.10	16000	G	96%	0%	1%	1%	2%	0%	C	0.083	F	0.543	17000	G
221 58 Carrollton Pike	Carroll County	2.05	15000	G	96%	0%	1%	0%	3%	0%	F	0.080	F	0.523	16000	G
221 58 Carrollton Pike	Carroll County	1.28	16000	G	96%	0%	1%	0%	3%	0%	F	0.081	F	0.515	17000	G
221 58 Carrollton Pike	Carroll County	3.69	14000	A	96%	0%	1%	0%	3%	0%	C	0.096	A		14000	A
221 58 Carrollton Pike	Carroll County	0.72	13000	G	93%	0%	1%	2%	4%	0%	F	0.086	F	0.554	14000	G
221 58 West Stuart Dr	Town of Hillsville (Maint: 17)	2.10	13000	N	93%	0%	1%	2%	4%	0%	N	0.086	N	0.554	14000	N
221 Floyd Pike	Town of Hillsville (Maint: 17)	1.42	6800	G	96%	1%	1%	1%	1%	0%	F	0.092	F	0.512	7100	G

Virginia Department of Transportation
 Traffic Engineering Division
 2011
 Annual Average Daily Traffic Volume Estimates By Section of Route
 Carroll Maintenance Area

Route	Jurisdiction	Length	AADT	QA	4Tire	Bus	-----Truck-----				QC	K Factor	QK	Dir Factor	AAWDT	QW
							2Axle	3+Axle	1Trail	2Trail						
	From: ECL Hillsville															
221 Floyd Pike	Carroll County	0.02	6800	N	96%	1%	1%	1%	1%	0%	N	0.092	N	0.512	7100	N
	To: SR 100 East of Hillsville															
	From: SR 100 East of Hillsville															
221 Floyd Pike	Carroll County	6.77	2400	G	96%	1%	1%	1%	1%	0%	F	0.092	F	0.619	2600	G
	To: 17-638 Dugspur															
	From: 17-638 Dugspur															
221 Floyd Pike	Carroll County	3.37	1800	G	96%	1%	1%	1%	1%	0%	F	0.090	F	0.531	1800	G
	To: Floyd County Line															

Virginia Department of Transportation
Traffic Engineering Division
2011
Annual Average Daily Traffic Volume Estimates By Section of Route
Carroll Maintenance Area

Route	Length	AADT	QA	4Tire	Bus	-----Truck-----				QC	K Factor	QK	Dir Factor	AAWDT	QW	Year	
						2Axle	3+Axle	1Trail	2Trail								
Carroll County																	
600	Park View Dr	0.60	120	R								NA		NA		11/18/2010	
601	Rakestown Rd	0.90	310	R								NA		NA		08/27/2010	
602	Brush Creek Rd	2.21	190	G	94%	0%	1%	0%	3%	0%	C	0.108	F	0.591	200	G	2011
602	Byllesby Rd	3.54	90	R								NA		NA		09/09/2010	
603	Woodfield Lane	0.15	60	R								NA		NA		09/17/2010	
603	Woodfield Lane	0.49	60	R								NA		NA		09/17/2010	
603	Woodfield Lane	0.10	60	R								NA		NA		09/17/2010	
604	Liberty Hill Rd	0.60	840	R								NA		NA		08/27/2010	
605	Eagle Bottom Rd	0.28	170	R								NA		NA		08/27/2010	
606	Fries Rd	0.93	4500	G	98%	0%	1%	0%	0%	0%	C	0.083	F	0.645	4700	G	2011
606	Dixon Rd	0.25	70	R								NA		NA		01/14/2008	
606	Dixon Rd	0.75	60	R								NA		NA		01/14/2008	
607	Fries Rd	1.30	1600	G	99%	0%	1%	0%	0%	0%	F	0.093	F	0.524	1600	G	2011
607	Fries Rd	0.30	4900	G	99%	0%	1%	0%	0%	0%	C	0.091	F	0.669	5100	G	2011
607	Iron Ridge Rd	4.47	130	R								NA		NA		11/28/2007	
607	Mallard Dr	0.50	100	R								NA		NA		09/09/2010	
608	Coal Creek Rd	1.90	170	G	99%	0%	1%	0%	0%	0%	C	0.112	F	0.55	170	G	2011
608	Coal Creek Rd	1.20	270	R								NA		NA		10/05/2010	
608	Coal Creek Rd	2.68	410	R								NA		NA		10/05/2010	
608	Max Lane	0.50	70	R								NA		NA		12/07/2007	
608	Max Lane	0.30	70	R								NA		NA		12/07/2007	

Virginia Department of Transportation
Traffic Engineering Division
2011
Annual Average Daily Traffic Volume Estimates By Section of Route
Carroll Maintenance Area

Route	Length	AADT	QA	4Tire	Bus	-----Truck-----				QC	K Factor	QK	Dir Factor	AAWDT	QW	Year
						2Axle	3+Axle	1Trail	2Trail							
Carroll County																
(608) Max Lane	1.28	70	R			0.80 MS 17-715					NA			NA		12/07/2007
(608) Max Lane	1.44	20	R			Blue Ridge Pkwy					NA			NA		12/07/2007
(608) Misty Trail	0.28	220	R			Blue Ridge Pkwy					NA			NA		10/05/2010
(608) Misty Trail	0.40	50	R			SR 97 Gap 17-700 Gap					NA			NA		02/29/2008
(608) Misty Trail	2.40	40	R			17-893 Round Hill Rd					NA			NA		02/29/2008
(608) Old Appalachian Trail	0.20	140	R			17-856 Stockner Cemetery					NA			NA		12/12/2007
(608) Old Appalachian Trail	1.14	90	R			Blue Ridge Pkwy					NA			NA		12/12/2007
(608) Old Appalachian Trail	0.51	90	R			1.14 ME of Pkwy					NA			NA		12/12/2007
(608) Old Appalachian Trail	1.51	160	R			17-874 Cemetery Rd					NA			NA		10/29/2010
(608) Ranger Rd	0.29	660	R			US 52 S, Fancy Gap Hwy US 52 N, Fancy Gap Hwy					NA			NA		10/29/2010
(608) Lightning Ridge Rd	0.50	460	R			Blue Ridge Pkwy South Blue Ridge Pkwy North					NA			NA		10/29/2010
(608) Lightning Ridge Rd	0.40	230	R			17-614 Elk Spur Rd					NA			NA		10/29/2010
(608) Lightning Ridge Rd	1.90	310	R			17-685 Turkey Ridge Rd					NA			NA		10/29/2010
(608) Lightning Ridge Rd	1.30	180	R			17-682 Winchester Dr					NA			NA		10/29/2010
(608) Lightning Ridge Rd	0.19	140	R			17-679 S, Wards Gap Rd					NA			NA		10/29/2010
(608) Lightning Ridge Rd	0.98	320	R			17-679 NORTH					NA			NA		10/29/2010
(608) Dusty Ridge Rd	1.10	60	R			Blue Ridge Pkwy					NA			NA		11/19/2007
(608) Dusty Ridge Rd	0.05	470	G	99%	0%	1%	0%	0%	0%	F	0.124	F	0.511	490	G	2011
(608) Boundry Rd	0.45	60	R			17-691 S, Orchard Gap Rd					NA			NA		11/19/2007
(608) Boundry Rd	1.20	50	R			17-670 Gap					NA			NA		11/19/2007
(608) Groundhog Mountain Rd	2.06	70	R			17-648 Willis Gap Rd					NA			NA		12/03/2010
(608) Pilot View Rd	1.00	60	R			17-641 Doe Run Rd					NA			NA		11/21/2007
(608) Pilot View Rd	0.41	60	R			1.00 MS 17-641					NA			NA		11/21/2007
(608) Pilot View Rd	0.85	60	R			17-633 Keno Rd					NA			NA		11/21/2007
						0.85 MS 17-633										

Virginia Department of Transportation
Traffic Engineering Division
2011
Annual Average Daily Traffic Volume Estimates By Section of Route
Carroll Maintenance Area

Route	Length	AADT	QA	4Tire	Bus	-----Truck-----				QC	K Factor	QK	Dir Factor	AAWDT	QW	Year
						2Axle	3+Axle	1Trail	2Trail							
Carroll County																
(608) Pilot View Rd	0.08	60	R			From: 0.85 MS 17-633					NA			NA		11/21/2007
(608) Pilot View Rd	0.11	60	R			From: 0.93 MS 17-633					NA			NA		11/21/2007
(608) Pilot View Rd	1.00	170	R			From: 17-639 Spencers Mill Rd					NA			NA		11/21/2007
						To: 17-631; 70-608										
(609) Peaks Mountain Rd	0.60	290	R			From: Grayson County Line					NA			NA		08/12/2010
						To: 17-608 Coal Creek Rd										
(610) Terrys Mill Rd	2.36	120	G	96%	0%	1%	1%	2%	0%	F	0.142	F	0.514	120	G	2011
(610) Terrys Mill Rd	0.66	240	G	96%	0%	1%	1%	2%	0%	F	0.135	F	0.635	250	G	2011
						From: 70-614 Squirrel Spur Rd; Patrick County Line										
						To: 17-616 Sunflower Rd										
(610) Terrys Mill Rd	0.50	260	G	96%	0%	1%	1%	2%	0%	C	0.13	F	0.59	270	G	2011
						From: 17-634 E, Hurricane Ridge Rd										
						To: 17-634 W, Germantown Rd										
(611) Sunnyvale Rd	1.60	140	R			From: US 58 Danville Pike					NA			NA		08/25/2010
						To: 17-753 Double Cabin Rd										
(611) Deepwater Rd	1.20	80	R			From: 17-764 Panther Creek Rd					NA			NA		08/25/2010
(611) Deepwater Rd	4.90	60	R			From: 0.20 MN 17-755					NA			NA		08/25/2010
						To: Floyd County Line										
(612) Foothills Rd	1.56	70	R			From: Grayson County Line					NA			NA		11/19/2007
						To: Blue Ridge Pkwy										
(612) Coleman Ridge Rd	1.34	140	R			From: 17-608 Coal Creek Rd					NA			NA		10/05/2010
						To: 17-619 Phillips Rd; Greasy Creek Rd										
(613) Greasy Creek Rd	1.00	30	R			From: 17-619 Phillips Rd; Greasy Creek Rd					NA			NA		11/19/2007
						To: 1.00 MN 17-619										
(613) Greasy Creek Rd	1.00	20	R			From: Floyd County Line					NA			NA		11/19/2007
						To: Dead End										
(614) Elk Spur Rd	0.89	220	R			From: Dead End					NA			NA		11/19/2007
						To: 0.89 MW Dead End										
(614) Elk Spur Rd	1.81	190	R			From: 0.89 MW Dead End					NA			NA		11/19/2007
						To: 17-608										
(615) Little Valley Rd	1.30	10	R			From: 17-610; 17-645					NA			NA		02/21/2008
						To: 17-616 Sunflower Rd										
(616) Sunflower Rd	1.40	70	R			From: 17-645 Woodstock Rd					NA			NA		02/21/2008
						To: 17-615 Little Valley Rd										
(616) Sunflower Rd	1.38	45	R			From: 17-615 Little Valley Rd					NA			NA		02/21/2008
						To: 17-610 Terrys Mill Rd										
(617) Fireside Dr	1.10	90	R			From: 17-814 Fireside Dr; Trillium Rd					NA			NA		01/10/2008
						To: 17-632 Maple Shade Rd										
(618) Worrell Memorial	0.60	180	R			From: 17-643 Oakwood Rd					NA			NA		02/21/2008
						To: 17-645 S, Stone Mountain Rd										

Virginia Department of Transportation
Traffic Engineering Division
2011
Annual Average Daily Traffic Volume Estimates By Section of Route
Carroll Maintenance Area

Route	Length	AADT	QA	4Tire	Bus	-----Truck-----				QC	K Factor	QK	Dir Factor	AAWDT	QW	Year
						2Axle	3+Axle	1Trail	2Trail							
Carroll County																
(618) Manor House Dr	1.34	70	R								NA			NA		11/18/2010
(618) Manor House Dr	0.30	60	R								NA			NA		11/18/2010
(618) Pine Branch Rd	1.30	40	R								NA			NA		01/10/2008
(618) Pine Branch Rd	0.30	100	R								NA			NA		11/18/2010
(619) Greasy Creek Rd	1.40	60	R								NA			NA		02/12/2008
(619) Phillips Rd	0.30	60	R								NA			NA		02/12/2008
(620) Old Pipers Gap Rd	0.33	1100	G	96%	0%	1%	1%	2%	0%	F	0.096	F	0.542	1100	G	2011
(620) Old Pipers Gap Rd	2.55	1400	G	96%	0%	1%	1%	2%	0%	C	0.098	F	0.578	1400	G	2011
(620) Lamsburg Rd	1.67	1300	G	99%	0%	1%	0%	0%	0%	C	0.090	F	0.587	1400	G	2011
(620) Lamsburg Rd	2.93	530	G	99%	0%	1%	0%	0%	0%	F	0.099	F	0.698	550	G	2011
(620) Crooked Creek Rd	2.75	260	R								NA			NA		08/12/2010
(620) Harrison Ridge Rd	1.89	160	R								NA			NA		11/13/2007
(620) Forest Oak Rd	1.15	40	R								NA			NA		11/13/2007
(620) Forest Oak Rd	0.20	80	R								NA			NA		10/05/2010
(620) Forest Oak Rd	0.79	90	R								NA			NA		11/13/2007
(620) Forest Oak Rd	1.08	260	R								NA			NA		11/13/2007
(620) Forest Oak Rd	0.65	750	R								NA			NA		08/12/2010
(620) Coulson Church Rd	0.47	2600	G	98%	0%	1%	1%	1%	0%	F	0.095	F	0.526	2700	G	2011
(620) Coulson Church Rd	4.40	2000	G	98%	0%	1%	1%	1%	0%	C	0.101	F	0.615	2100	G	2011
(620) Coulson Church Rd	0.75	2400	G	98%	0%	1%	1%	1%	0%	F	0.098	F	0.6	2600	G	2011
(620) Coulson Church Rd	0.76	1200	G	93%	0%	1%	2%	3%	0%	F	0.207	F	0.891	1300	G	2011
(620) Coulson Church Rd	0.46	1300	G	93%	0%	1%	2%	3%	0%	F	0.202	F	0.895	1300	G	2011
(620) Coulson Church Rd	1.50	1200	G	93%	0%	1%	2%	3%	0%	C	0.098	F	0.678	1300	G	2011

Virginia Department of Transportation
Traffic Engineering Division
2011
Annual Average Daily Traffic Volume Estimates By Section of Route
Carroll Maintenance Area

Route	Length	AADT	QA	4Tire	Bus	-----Truck-----				QC	K Factor	QK	Dir Factor	AAWDT	QW	Year
						2Axle	3+Axle	1Trail	2Trail							
Carroll County																
(620) Ramp	0.21	NA														
(620) Ramp	0.27	NA														
(620) Ramp	0.24	NA														
(620) Ramp	0.18	760	G							0.105	F		760	G	2011	
(621) Farmers Circle	0.25	6	R													02/06/2008
(622) Indian Valley Rd	2.10	430	G	98%	0%	1%	0%	1%	0%	C	0.096	F	0.62	450	G	2011
(623) Borderline Rd	0.30	30	R													02/13/2008
(623) Borderline Rd	0.10	70	R													08/25/2010
(624) Soap Ridge Rd	0.90	70	R													01/07/2008
(624) Nester School Rd	2.60	40	R													01/28/2008
(625) Brannon Rd	0.80	40	R													01/28/2008
(625) Brannon Rd	1.60	30	R													01/28/2008
(626) Childress Rd	2.20	20	R													01/28/2008
(626) Adams Branch Rd	0.70	30	R													01/28/2008
(627) Adams Branch Rd	1.40	20	R													01/28/2008
(627) Caroline Rd	0.50	20	R													01/28/2008
(628) Burkes Fork Rd	3.50	50	R													01/28/2008
(628) Burkes Fork Rd	1.50	40	R													01/28/2008
(628) Burkes Fork Rd	0.90	50	R													01/28/2008
(629) Long Mountain Rd	0.40	50	R													09/17/2010

Virginia Department of Transportation
Traffic Engineering Division
2011
Annual Average Daily Traffic Volume Estimates By Section of Route
Carroll Maintenance Area

Route	Length	AADT	QA	4Tire	Bus	-----Truck-----				QC	K Factor	QK	Dir Factor	AAWDT	QW	Year	
						2Axle	3+Axle	1Trail	2Trail								
Carroll County																	
630	Fishermans Lane	0.28	3	R								NA		NA		11/21/2007	
630	Butterfly Rd	0.55	30	R								NA		NA		01/10/2008	
630	Hylton Rd	2.00	10	R								NA		NA		01/19/2008	
631	Old Mill Rd	1.50	220	R								NA		NA		11/18/2010	
632	Maple Shade Rd	1.28	200	R								NA		NA		01/10/2008	
633	Keno Rd	0.80	80	R								NA		NA		01/28/2008	
633	Keno Rd	1.60	80	R								NA		NA		01/28/2008	
634	Germantown Rd	1.10	10	R								NA		NA		01/10/2008	
634	Germantown Rd	0.59	230	G	96%	1%	0%	1%	2%	0%	C	0.134	F	0.529	240	G	2011
634	Hurricane Ridge Rd	0.10	140	R								NA		NA		11/18/2010	
635	Hebron Rd	0.40	2300	G	98%	0%	0%	0%	0%	0%	F	0.094	F	0.597	2400	G	2011
635	Hebron Rd	3.40	1900	G	98%	0%	0%	0%	0%	0%	C	0.095	F	0.588	2000	G	2011
635	Hebron Rd	1.00	1000	G	98%	0%	0%	0%	0%	0%	F	0.095	F	0.652	1100	G	2011
635	Pot Rock Rd	2.09	290	G	98%	0%	0%	0%	0%	0%	F	0.126	F	0.679	300	G	2011
635	Pot Rock Rd	1.25	240	G	98%	0%	0%	0%	0%	0%	F	0.144	F	0.611	250	G	2011
635	Fowlers Ferry Rd	2.90	60	R								NA		NA		01/24/2008	
635	Stoots Mountain Rd	3.40	10	R								NA		NA		02/15/2008	
635	Van Lue Rd	0.55	50	R								NA		NA		02/15/2008	
636	Loafers Rest	0.70	40	R								NA		NA		02/15/2008	
636	Loafers Rest	0.90	210	R								NA		NA		02/19/2008	
636	Loafers Rest	0.40	450	R								NA		NA		02/19/2008	
637	High Ridge Rd	0.33	30	R								NA		NA		10/29/2007	

Virginia Department of Transportation
Traffic Engineering Division
2011
Annual Average Daily Traffic Volume Estimates By Section of Route
Carroll Maintenance Area

Route	Length	AADT	QA	4Tire	Bus	-----Truck-----				QC	K Factor	QK	Dir Factor	AAWDT	QW	Year
						2Axle	3+Axle	1Trail	2Trail							
Carroll County																
(637) Greenbriar Rd	0.30	150	R			From: 17-750					NA			NA		10/29/2007
(637) Greenbriar Rd	0.45	60	R			To: 0.30 MN 17-750					NA			NA		09/14/2010
From: Wythe County Line																
(638) Huff Hill Rd	1.40	10	R			To: 17-672 Huff Hill Rd					NA			NA		11/05/2007
(638) Hunters Ridge Rd	2.32	150	R			From: 17-763 Hunters Ridge Rd					NA			NA		08/17/2010
(638) Dugspur Rd	2.40	310	G	99%	1%	0%	0%	0%	0%	F	0.092	F	0.587	320	G	2011
(638) Dugspur Rd	3.30	230	G	99%	1%	0%	0%	0%	0%	F	0.111	F	0.691	240	G	2011
(638) Dugspur Rd	3.92	240	G	99%	1%	0%	0%	0%	0%	F	0.104	F	0.526	250	G	2011
(638) Dugspur Rd	1.70	340	G	99%	1%	0%	0%	0%	0%	F	0.127	F	0.517	350	G	2011
(638) Bellspur Rd	3.90	220	G	99%	1%	0%	0%	0%	0%	C	0.11	F	0.536	230	G	2011
(638) Bellspur Rd	0.80	160	G	99%	1%	0%	0%	0%	0%	F	0.127	F	0.628	160	G	2011
From: 17-600; 70-638																
(639) Ben Ridge Rd	1.30	6	R			From: 17-647 Canas Circle					NA			NA		11/21/2007
(639) Little Bit Rd	1.60	70	R			To: 17-640 Keno Rd; 17-643 Rome Dr					NA			NA		02/21/2008
(639) Spencers Mill Rd	0.45	100	R			From: 17-643 S, Rome Dr					NA			NA		11/18/2010
(639) Spencers Mill Rd	0.25	120	R			To: 17-633 S, Keno Rd					NA			NA		11/18/2010
(639) Spencers Mill Rd	0.25	120	R			From: 17-633 N, Keno Rd					NA			NA		11/18/2010
(639) Spencers Mill Rd	0.25	120	R			To: Blue Ridge Pkwy					NA			NA		11/18/2010
(640) Parkside Dr	0.80	160	R			From: 17-608; 17-677					NA			NA		09/17/2010
(640) Keno Rd	0.28	240	G	98%	0%	1%	0%	0%	0%	C	0.11	F	0.679	250	G	2011
(640) Keno Rd	1.92	320	G	98%	0%	1%	0%	0%	0%	F	0.088	F	0.529	340	G	2011
(640) Keno Rd	0.80	300	G	98%	0%	1%	0%	0%	0%	F	0.108	F	0.622	310	G	2011
(640) Keno Rd	1.10	180	R			From: 17-647 E, Worrell Memorial Rd					NA			NA		11/18/2010
(640) Keno Rd	0.40	140	R			To: 17-639; 17-643 W					NA			NA		02/21/2008
(640) Keno Rd	1.80	40	R			From: 17-643 E, Oakwood Rd					NA			NA		11/18/2010
(640) Keno Rd	0.70	60	R			To: 17-633 Keno Rd					NA			NA		11/18/2010
(640) Keno Rd	0.70	60	R			From: 17-631 Old Mill Rd					NA			NA		11/18/2010
(641) Doe Run Rd	0.70	70	R			To: 17-608 Pilot View Rd					NA			NA		11/21/2007
(641) Doe Run Rd	0.70	70	R			From: 17-643 Rome Dr					NA			NA		11/21/2007

Virginia Department of Transportation
Traffic Engineering Division
2011
Annual Average Daily Traffic Volume Estimates By Section of Route
Carroll Maintenance Area

Route	Length	AADT	QA	4Tire	Bus	-----Truck-----				QC	K Factor	QK	Dir Factor	AAWDT	QW	Year
						2Axle	3+Axle	1Trail	2Trail							
Carroll County																
(641) Doe Run Rd	1.44	110	R								NA			NA		11/21/2007
(642) Brady Pike	1.10	50	R								NA			NA		11/21/2007
(643) Rome Dr	1.05	130	R								NA			NA		11/18/2010
(643) Oakwood Rd	2.90	130	R								NA			NA		02/21/2008
(643) Excelsior School Rd	0.40	160	R								NA			NA		11/04/2010
(644) Hollow Tree Rd	0.70	70	R								NA			NA		02/21/2008
(645) Stone Mountain Rd	3.88	440	R								NA			NA		11/18/2010
(645) Woodstock Rd	0.20	160	R								NA			NA		11/18/2010
(645) Woodstock Rd	0.20	90	R								NA			NA		02/21/2008
(645) Woodstock Rd	1.40	80	R								NA			NA		02/21/2008
(646) Cardinal Circle	0.60	20	R								NA			NA		01/10/2008
(647) Canas Circle	0.60	20	R								NA			NA		11/21/2007
(647) Worrell Memorial Rd	0.60	210	R								NA			NA		11/04/2010
(647) Pipestream Rd	0.80	40	R								NA			NA		11/04/2010
(648) Willis Gap Rd	1.30	170	R								NA			NA		11/21/2007
(648) Windover Rd	0.50	70	R								NA			NA		11/21/2007
(648) Windover Rd	0.80	40	R								NA			NA		11/21/2007
(648) Excelsior School Rd	2.33	180	R								NA			NA		11/04/2010
(649) Vass Mill Rd	0.40	20	R								NA			NA		11/21/2007
(649) Vass Mill Rd	1.00	20	R								NA			NA		11/21/2007
(650) Kinzer Rd	1.80	90	R								NA			NA		11/19/2007

Virginia Department of Transportation
Traffic Engineering Division
2011
Annual Average Daily Traffic Volume Estimates By Section of Route
Carroll Maintenance Area

Route	Length	AADT	QA	4Tire	Bus	-----Truck-----				QC	K Factor	QK	Dir Factor	AAWDT	QW	Year
						2Axle	3+Axle	1Trail	2Trail							
Carroll County																
(651) Gibson Knob Rd	1.20	50	R			From: US 58 Danville Pike					NA			NA		01/10/2008
						To: 1.20 MN US 58					NA			NA		09/17/2010
(651) Gibson Knob Rd	0.30	60	R			From: 17-652 Hereford Rd					NA			NA		09/17/2010
						To: 17-654 Laurel Fork Rd					NA			NA		01/10/2008
(652) Hereford Rd	0.50	40	R			From: 17-651 Gibson Knob Rd					NA			NA		01/10/2008
						To: 17-638 Dugspur Rd					NA			NA		01/10/2008
(653) Dust Trail Rd	1.51	50	R			From: US 58 Danville Pike					NA			NA		09/17/2010
						To: 17-654 Laurel Fork Rd					NA			NA		09/17/2010
(654) Laurel Fork Rd	4.41	350	R			From: 17-677 Crooked Oak Rd					NA			NA		09/17/2010
						To: 17-813 Nursery Rd; Calvary Way					NA			NA		11/21/2007
(654) Laurel Fork Rd	0.56	110	R			From: 17-659 Bear Creek Rd					NA			NA		11/21/2007
						To: 0.10 MN 17-659					NA			NA		11/21/2007
(654) Laurel Fork Rd	1.10	40	R			From: 17-653 Dust Trail Rd					NA			NA		09/17/2010
						To: 17-652 Hereford Rd					NA			NA		11/21/2007
(654) Laurel Fork Rd	2.50	30	R			From: 17-664 Silverleaf Rd					NA			NA		11/21/2007
						To: Dead End					NA			NA		01/28/2008
(655) Chisholm Creek Rd	0.75	50	R			From: 17-656 Pineview Rd					NA			NA		01/28/2008
						To: 17-638 Dugspur Rd					NA			NA		01/28/2008
(656) Pineview Rd	1.00	80	R			From: 1.00 MS 17-638					NA			NA		01/28/2008
						To: 17-628 Burkes Fork Rd					NA			NA		01/28/2008
(657) Link Rd	0.03	20	R			From: US 58 Danville Pike					NA			NA		11/08/2007
						To: 0.03 MS US 58					NA			NA		11/08/2007
(657) Link Dr	0.40	40	R			From: 17-779 Rollingwood Lane					NA			NA		11/08/2007
						To: Dead End					NA			NA		11/08/2007
(658) Trestle Rd	0.27	30	R			From: Dead End					NA			NA		02/15/2008
						To: 0.27 MN Dead End					NA			NA		02/15/2008
(658) Trestle Rd	0.48	60	R			From: SR 94 Ivanhoe Rd					NA			NA		02/15/2008
						To: 17-654 Laurel Fork Rd					NA			NA		11/21/2007
(659) Bear Creek Rd	1.20	70	R			From: Dead End					NA			NA		11/21/2007
						To: Dead End					NA			NA		01/10/2008
(660) Fairhaven Rd	0.50	30	R			From: 17-664 Silverleaf Rd					NA			NA		01/10/2008
						To: 17-628 Burkes Fork Rd					NA			NA		01/28/2008

Virginia Department of Transportation
Traffic Engineering Division
2011
Annual Average Daily Traffic Volume Estimates By Section of Route
Carroll Maintenance Area

Route	Length	AADT	QA	4Tire	Bus	-----Truck-----				QC	K Factor	QK	Dir Factor	AAWDT	QW	Year
						2Axle	3+Axle	1Trail	2Trail							
Carroll County																
661 Marian Rd	2.90	10	R											NA		01/28/2008
662 Poplar Hill Dr	1.99	60	R											NA		01/28/2008
662 Poplar Hill Dr	2.68	40	R											NA		01/07/2008
663 River Rd	4.00	30	R											NA		01/07/2008
664 Silverleaf Rd	1.80	180	G	99%	0%	0%	0%	1%	0%	C	0.126	F	0.586	190	G	2011
664 Silverleaf Rd	3.78	140	R											NA		09/17/2010
664 Silverleaf Rd	1.00	60	R											NA		01/10/2008
664 Silverleaf Rd	0.60	70	R											NA		01/10/2008
665 Walkers Knob Rd	0.40	60	R											NA		08/18/2010
665 Walkers Knob Rd	1.00	140	R											NA		10/04/2007
666 Bent Nail Rd	0.80	60	R											NA		11/08/2007
666 Bent Nail Rd	1.40	90	R											NA		11/08/2007
666 Bent Nail Rd	1.54	30	R											NA		11/06/2007
666 Collier School Rd	0.96	80	R											NA		11/06/2007
667 Spurlin Ranch Rd	0.17	9	R											NA		11/21/2007
Town of Hillsville																
668 Virginia St	0.83	990	R											NA		09/24/2007
668 Cavalier Dr	0.35	530	R											NA		09/17/2007
668 Cavalier Dr	0.06	390	R											NA		09/17/2007
Carroll County																
668 Cavalier Dr	3.09	140	R											NA		11/06/2007
668 Hayfield Rd	0.49	250	R											NA		11/06/2007
668 Hayfield Rd	0.07	100	R											NA		11/06/2007

Virginia Department of Transportation
Traffic Engineering Division
2011
Annual Average Daily Traffic Volume Estimates By Section of Route
Carroll Maintenance Area

Route	Length	AADT	QA	4Tire	Bus	-----Truck-----				QC	K Factor	QK	Dir Factor	AAWDT	QW	Year
						2Axle	3+Axle	1Trail	2Trail							
Carroll County																
(668) Hayfield Rd	0.73	100	R			From: 0.07 MN 17-812 To: 17-886 Island Creek Dr					NA			NA		08/17/2010
(669) Camelot Lane	0.25	8	R			From: Dead End To: US 58 Danville Pike					NA			NA		01/07/2008
(669) Spring Willow Dr	1.20	510	R			From: US 58 Danville Pike To: 17-668 Cavalier Dr					NA			NA		09/17/2010
(669) Hard Scuffle Rd	0.60	770	R			From: 17-668 Cavalier Dr To: US 221; SR 100					NA			NA		09/17/2010
(670) Willow Hill Rd	0.73	70	R			From: 70-677 County Line Rd To: 17-734 Willow Hill Rd					NA			NA		12/03/2010
(670) Volunteer Rd	0.10	30	R			From: 17-734 Willow Hill Rd To: Patrick County Line; Gap Patrick County Line					NA			NA		12/14/2007
(670) Willow Hill Rd	0.65	70	R			From: Patrick County Line; Gap Patrick County Line To: 17-640 Keno Rd					NA			NA		11/19/2007
(670) Snake Creek Rd	4.57	520	G	97%	0%	2%	0%	1%	0%	C	0.107	F	0.593	550	G	2011
(670) Snake Creek Rd	4.68	790	G	98%	0%	1%	1%	0%	0%	C	0.100	F	0.655	830	G	2011
From: 17-674 S, Red Hill Rd To: 17-674 S; Raindrop Rd ECL Hillsville																
Town of Hillsville																
(670) Snake Creek Rd	0.11	790	N	98%	0%	1%	1%	0%	0%	N	0.100	N	0.655	830	N	2011
From: ECL Hillsville To: US 58 Danville Pike																
Carroll County																
(671) Newmantown Rd	3.10	40	R			From: 17-638 Dugspur Rd To: 17-624 Nester School Rd					NA			NA		01/28/2008
(672) New Hope Rd	0.30	30	R			From: Dead End To: 0.30 MN Dead End					NA			NA		11/06/2007
(672) New Hope Rd	0.20	30	R			From: 0.30 MN Dead End To: US 221 Floyd Pike					NA			NA		11/06/2007
(672) Huff Hill Rd	1.60	50	R			From: US 221 Floyd Pike To: 17-638 Huff Hill Rd					NA			NA		09/14/2010
(673) Pilgrims Trail	1.40	80	R			From: 17-638 Huff Hill Rd To: US 58 Danville Pike					NA			NA		09/17/2010
(673) Pilgrims Trail	0.10	20	R			From: US 58 Danville Pike To: 17-899 Shemp Hollow Rd					NA			NA		11/06/2007
(673) Pilgrims Trail	1.80	30	R			From: 17-899 Shemp Hollow Rd To: 0.10 MN 17-899					NA			NA		09/17/2010
(674) Red Hill Rd	2.80	160	R			From: 0.10 MN 17-899 To: US 221 Floyd Pike					NA			NA		09/17/2010
(674) Red Hill Rd	2.70	160	R			From: US 221 Floyd Pike To: 17-685 Skyview Dr					NA			NA		11/08/2007
(674) Red Hill Rd	2.70	160	R			From: 17-685 Skyview Dr To: 17-670 Snake Creek Rd					NA			NA		11/08/2007
(675) Sunnyside Rd	1.60	100	R			From: 17-670 Snake Creek Rd To: US 58 Danville Pike					NA			NA		11/08/2007
(675) Sunnyside Rd	1.60	100	R			From: US 58 Danville Pike To: 17-702 Stable Rd					NA			NA		11/02/2010
(675) Westover Rd	1.10	360	R			From: 17-702 Stable Rd To: US 52 N, Fancy Gap Hwy US 52 S, Fancy Gap Hwy					NA			NA		11/02/2010
(675) Westover Rd	1.10	360	R			From: US 52 N, Fancy Gap Hwy US 52 S, Fancy Gap Hwy To: 17-670 Snake Creek Rd					NA			NA		11/02/2010

Virginia Department of Transportation
Traffic Engineering Division
2011
Annual Average Daily Traffic Volume Estimates By Section of Route
Carroll Maintenance Area

Route	Length	AADT	QA	4Tire	Bus	-----Truck-----				QC	K Factor	QK	Dir Factor	AAWDT	QW	Year
						2Axle	3+Axle	1Trail	2Trail							
Carroll County																
(675) Chaparal Rd	1.20	90	R								NA			NA		11/08/2007
(676) Bluestone Rd	0.73	100	R								NA			NA		11/08/2007
(677) Thunder Ridge Rd	1.00	290	R								NA			NA		11/02/2010
(677) Crooked Oak Rd	1.65	150	G	96%	1%	2%	1%	0%	0%	C	0.112	F	0.5	160	G	2011
(677) White Stone Rd	0.80	140	R								NA			NA		11/08/2007
(678) Old Dominion Rd	0.60	140	R								NA			NA		10/15/2010
(679) Wards Gap Rd	2.86	600	G	99%	0%	1%	0%	1%	0%	F	0.115	F	0.566	630	G	2011
(679) Wards Gap Rd	0.68	1300	G	99%	0%	1%	0%	1%	0%	C	0.097	F	0.608	1300	G	2011
(679) Wards Gap Rd	1.29	940	G	99%	0%	1%	0%	1%	0%	F	0.087	F	0.603	990	G	2011
(679) Wards Gap Rd	1.55	500	G	99%	0%	1%	0%	1%	0%	F	0.108	F	0.645	530	G	2011
(679) Wards Gap Rd	0.70	190	R								NA			NA		12/03/2010
(679) Wards Gap Rd	0.69	140	R								NA			NA		11/19/2007
(679) Wards Gap Rd	1.65	20	R								NA			NA		11/19/2007
(679) Horton Rd	0.38	140	R								NA			NA		10/29/2010
(679) Horton Rd	0.24	90	R								NA			NA		10/29/2010
(679) Windgate Dr	1.32	100	R								NA			NA		10/29/2010
(680) Buffalo View Rd	1.38	210	G	97%	1%	1%	1%	1%	0%	F	0.101	F	0.636	220	G	2011
(680) Crooked Oak Rd	0.96	420	G	97%	1%	1%	1%	1%	0%	C	0.101	F	0.54	440	G	2011
(681) Quarry Rd	0.70	180	R								NA			NA		11/08/2007
(681) Quarry Rd	1.10	30	R								NA			NA		11/08/2007
(682) Winchester Dr	3.46	590	R								NA			NA		10/29/2010

Virginia Department of Transportation
Traffic Engineering Division
2011
Annual Average Daily Traffic Volume Estimates By Section of Route
Carroll Maintenance Area

Route	Length	AADT	QA	4Tire	Bus	-----Truck-----				QC	K Factor	QK	Dir Factor	AAWDT	QW	Year
						2Axle	3+Axle	1Trail	2Trail							
Carroll County																
(682) Winchester Dr	1.11	70	R								NA			NA		11/08/2007
(683) Poplar Knob Rd	0.93	890	G	99%	0%	1%	0%	0%	0%	C	0.088	F	0.511	940	G	2011
(683) Poplar Knob Rd	2.10	390	G	99%	0%	1%	0%	0%	0%	F	0.099	F	0.675	410	G	2011
(683) Sleepy Hollow Rd	0.50	130	R								NA			NA		11/13/2007
(683) Sleepy Hollow Rd	1.11	130	R								NA			NA		11/13/2007
(683) Sleepy Hollow Rd	0.80	130	R								NA			NA		11/13/2007
(683) Milestone Rd	1.60	400	R								NA			NA		12/07/2007
(683) Milford Rd	1.00	20	R								NA			NA		11/13/2007
(683) Beamers Knob Rd	1.90	60	R								NA			NA		02/29/2008
(683) Beamers Knob Rd	0.69	20	R								NA			NA		12/12/2007
(683) Beamers Knob Rd	2.33	20	R								NA			NA		12/12/2007
(683) Beamers Knob Rd	0.15	30	R								NA			NA		12/17/2007
(683)	1.20	30	R								NA			NA		09/22/2010
(683)	0.28	270	R								NA			NA		09/22/2010
(683)	0.11	140	R								NA			NA		09/22/2010
(683)	0.84	140	R								NA			NA		09/22/2010
(683)	1.27	250	R								NA			NA		10/29/2010
(683) Turners Spur Rd	2.82	80	R								NA			NA		11/08/2007
(683) Greenbury Rd	1.35	150	R								NA			NA		11/08/2007
(684) Dixie Trail	0.40	48	R								NA			NA		12/03/2010
(684) Dixie Trail	1.10	20	R								NA			NA		01/10/2008
(685) Turkey Ridge Rd	0.15	210	R								NA			NA		10/29/2010
(685) Skyview Dr	0.15	140	R								NA			NA		10/29/2010

Virginia Department of Transportation
Traffic Engineering Division
2011
Annual Average Daily Traffic Volume Estimates By Section of Route
Carroll Maintenance Area

Route	Length	AADT	QA	4Tire	Bus	-----Truck-----				QC	K Factor	QK	Dir Factor	AAWDT	QW	Year
						2Axle	3+Axle	1Trail	2Trail							
Carroll County																
(685) Skyview Dr	1.10	190	R									NA		NA		10/29/2010
(685) Skyview Dr	0.80	360	R									NA		NA		10/29/2010
(685) Winding Ridge Rd	0.40	600	R									NA		NA		09/22/2010
(685) Winding Ridge Rd	1.09	20	R									NA		NA		01/07/2008
(685) Winding Ridge Rd	0.29	20	R									NA		NA		01/07/2008
(685) Winding Ridge Rd	0.61	20	R									NA		NA		01/07/2008
(685) Baltimore Rd	1.70	50	R									NA		NA		01/07/2008
(685) Baltimore Rd	1.03	49	R									NA		NA		01/07/2008
(686) Epworth Rd	0.60	2500	G	99%	0%	0%	0%	0%	0%	C	0.101	F	0.642	2600	G	2011
(686) Epworth Rd	1.52	1700	G	99%	0%	0%	0%	0%	0%	F	0.103	F	0.65	1800	G	2011
(686) Epworth Rd	0.71	1500	G	99%	0%	0%	0%	0%	0%	F	0.105	F	0.637	1600	G	2011
(687) Fish Lake Rd	2.06	560	R									NA		NA		10/15/2010
(688) Firehouse Rd	0.64	330	R									NA		NA		10/19/2010
(688) Meadow Brook Rd	0.05	280	R									NA		NA		12/14/2007
(688) Meadow Brook Rd	0.06	280	R									NA		NA		12/14/2007
(688) Meadow Brook Rd	2.41	210	R									NA		NA		10/19/2010
(688) Meadow Brook Rd	0.30	230	R									NA		NA		10/19/2010
(688) Meadow Brook Rd	0.98	240	R									NA		NA		10/19/2010
(688) Little Bear Trail	1.30	170	R									NA		NA		10/19/2010
(688) Wisler Rd	1.13	20	R									NA		NA		02/29/2008
(688) Firehouse Rd	0.85	440	R									NA		NA		10/19/2010
(689) Ballpark Dr	0.38	250	R									NA		NA		11/04/2010
(690) Brushy Fork Rd	3.20	730	G	97%	0%	1%	1%	1%	0%	C	0.086	F	0.563	760	G	2011

Virginia Department of Transportation
Traffic Engineering Division
2011
Annual Average Daily Traffic Volume Estimates By Section of Route
Carroll Maintenance Area

Route	Length	AADT	QA	4Tire	Bus	-----Truck-----				QC	K Factor	QK	Dir Factor	AAWDT	QW	Year
						2Axle	3+Axle	1Trail	2Trail							
Carroll County																
(691) Flower Gap Rd	2.24	560	G	99%	0%	1%	0%	0%	0%	F	0.116	F	0.609	590	G	2011
						From: 17-620 Old Pipers Gap Rd										
						To: 17-692 W, Sandy Ridge Rd										
(691) Flower Gap Rd	0.60	390	G	99%	0%	1%	0%	0%	0%	F	0.111	F	0.525	410	G	2011
						From: 17-816 E, Sandy Ridge Rd										
						To: 17-692 E, Pauls Creek Rd										
(691) Flower Gap Rd	0.43	700	G	99%	0%	1%	0%	0%	0%	F	0.106	F	0.589	730	G	2011
						From: US 52 S, Fancy Gap Hwy										
						To: US 52 N, Fancy Gap Hwy										
(691) Bear Trail	6.26	570	R									NA		NA		10/19/2010
						From: 17-679 W, Wards Gap Rd										
(691) Orchard Gap Rd	0.55	410	R									NA		NA		10/19/2010
						From: 17-678; 17-679 EAST										
						To: 17-678; 17-679 E Wards Gap rd										
(691) Orchard Gap Rd	3.00	200	G	98%	0%	2%	0%	0%	0%	C	0.119	F	0.639	210	G	2011
						From: 17-608 S, Dusty Ridge Rd										
						To: 17-608 N, Boundry Rd										
(691) Orchard Gap Rd	0.40	200	G	98%	0%	2%	0%	0%	0%	F	0.126	F	0.509	210	G	2011
						From: 17-640 Keno Rd; Parkside Dr										
(692) Sandy Ridge Rd	4.81	470	R									NA		NA		10/13/2010
						From: 17-691 E, Flower Gap Rd										
(692) Apple Ridge Rd	1.10	250	R									NA		NA		10/15/2010
						From: 17-691 W, Flower Gap Rd										
(692) Apple Ridge Rd	0.44	80	R									NA		NA		11/01/2007
						From: 17-800 Peakview Rd										
(692) Apple Ridge Rd	1.06	60	R									NA		NA		10/15/2010
						From: 0.44 MS 17-800										
						To: 17-690 Brushy Fork Rd										
(693) Sylvatus Smith Rd	3.20	130	R									NA		NA		11/01/2007
						From: SR 100 Sylvatus Hwy										
						To: Pulaski County Line; 77-693 Julia Simpkins Rd										
(694) Old Wildcat Trail	0.70	8	R									NA		NA		02/05/2008
						From: 17-753 Double Cabin Rd										
						To: Dead End										
(695) Chestnut Grove Rd	0.60	350	R									NA		NA		10/07/2010
						From: North Carolina State Line										
(695) Chestnut Grove Rd	0.40	310	R									NA		NA		10/07/2010
						From: 17-843 York Thicket Rd										
						To: 17-696 Holly Grove Rd										
(696) Holly Grove Rd	1.30	560	R									NA		NA		12/12/2007
						From: North Carolina State Line										
(696) Holly Grove Rd	1.65	680	R									NA		NA		10/07/2010
						From: 17-695 Chestnut Grove Rd										
						To: 17-620 Lamsburg Rd										
(697) Reedside Dr	0.60	130	R									NA		NA		09/22/2010
						From: SR 148 Chances Creek Rd										
(697) Reedside Dr	1.00	80	R									NA		NA		09/22/2010
						From: 0.60 MN SR 148										
(697) Reedside Dr	0.75	180	R									NA		NA		09/22/2010
						From: 17-704 Baltimore Rd										
						To: 17-685 Winding Ridge Rd										
(698) Good Hope Rd	0.20	30	R									NA		NA		12/07/2007
						From: 17-775 Chances Creek Rd										
						To: 17-701 Joy Ranch Rd										

Virginia Department of Transportation
Traffic Engineering Division
2011
Annual Average Daily Traffic Volume Estimates By Section of Route
Carroll Maintenance Area

Route	Length	AADT	QA	4Tire	Bus	-----Truck-----				QC	K Factor	QK	Dir Factor	AAWDT	QW	Year
						2Axle	3+Axle	1Trail	2Trail							
Carroll County																
(698) Spring Bud Dr	0.55	20	R								NA			NA		12/12/2007
(698) Spring Bud Lane	1.70	170	R								NA			NA		09/09/2010
(699) Chantilly Dr	0.80	70	R								NA			NA		12/12/2007
(699) Chantilly Dr	1.00	70	R								NA			NA		12/12/2007
(699) Chantilly Dr	0.21	70	R								NA			NA		12/12/2007
(700) Blue Ridge School Rd	0.70	60	R								NA			NA		12/12/2007
(700) Misty Trail Rd	0.69	80	R								NA			NA		02/28/2008
(700) Misty Trail Rd	0.01	100	R								NA			NA		10/07/2010
(700) Misty Trail Rd	0.60	260	R								NA			NA		10/07/2010
(700) Harrison Rd	1.90	45	R								NA			NA		10/07/2010
(700) Heritage Rd	0.90	40	R								NA			NA		11/13/2007
(701) Joy Ranch Rd	0.40	20	R								NA			NA		12/07/2007
(701) Joy Ranch Rd	3.60	220	G	98%	0%	1%	0%	0%	0%	F	0.112	F	0.527	230	G	2011
(701) Joy Ranch Rd	1.20	280	G	98%	0%	1%	0%	0%	0%	F	0.11	F	0.731	290	G	2011
(701) Joy Ranch Rd	1.60	480	G	98%	0%	1%	0%	0%	0%	F	0.093	F	0.72	500	G	2011
(701) Joy Ranch Rd	1.29	310	G	98%	0%	1%	0%	0%	0%	C	0.101	F	0.676	320	G	2011
(702) Stable Rd	4.23	430	G	97%	0%	1%	1%	0%	0%	F	0.099	F	0.58	460	G	2011
(702) Stable Rd	2.00	400	G	97%	0%	1%	1%	0%	0%	C	0.094	F	0.524	420	G	2011
(703) Bronco Rd	1.37	50	R								NA			NA		01/10/2008
(703) Bronco Rd	0.10	150	R								NA			NA		01/07/2008
(703) Gardner Mill Rd	1.00	30	R								NA			NA		01/10/2008
Town of Hillsville																
(703) Gardner Mill Rd	1.00	70	R								NA			NA		09/14/2010

Virginia Department of Transportation
Traffic Engineering Division
2011
Annual Average Daily Traffic Volume Estimates By Section of Route
Carroll Maintenance Area

Route	Length	AADT	QA	4Tire	Bus	-----Truck-----				QC	K Factor	QK	Dir Factor	AAWDT	QW	Year
						2Axle	3+Axle	1Trail	2Trail							
Carroll County																
(704) Baltimore Rd	0.60	90	R								NA			NA		09/22/2010
(705) Coon Ridge Rd	2.74	890	G	98%	1%	0%	1%	0%	0%	C	0.089	F	0.667	930	G	2011
(706) Glade Creek Rd	0.80	46	R								NA			NA		11/04/2010
(706) Farmers Market Dr	2.00	130	R								NA			NA		09/02/2007
(706) Farmers Market Dr	0.51	1200	R								NA			NA		09/02/2007
(707) Mount Zion Rd	3.80	520	R								NA			NA		01/14/2008
(707) Senior Rd	2.19	240	R								NA			NA		09/02/2007
(707) Senior Rd	0.25	1400	R								NA			NA		09/26/2007
(707) Senior Rd	0.15	2600	R								NA			NA		09/26/2007
(707) Training Center Rd	0.04	2400	R								NA			NA		09/26/2007
(707) Partridge Rd	0.46	90	R								NA			NA		09/26/2007
(708) Raiders Rd	0.15	320	R								NA			NA		09/02/2007
(708) Breezy Ridge Rd	2.70	440	R								NA			NA		09/02/2007
(709) Aspen Dr	2.74	200	R								NA			NA		09/22/2010
(709) Birchtree Rd	2.70	110	R								NA			NA		12/12/2007
(710) Daisy Rd	0.83	60	R								NA			NA		11/13/2007
(711) Apache Rd	1.70	30	R								NA			NA		11/13/2007
(711) Apache rd	3.20	10	R								NA			NA		11/13/2007
(711) Sandy Level Rd	0.80	60	R								NA			NA		11/13/2007
(711) Sandy Level Rd	1.00	90	R								NA			NA		11/13/2007
(711) Kenmore Rd	2.25	220	R								NA			NA		09/22/2010
(712) Mallory Rd	0.40	1200	G	99%	0%	0%	0%	0%	0%	C	0.099	F	0.602	1300	G	2011

Virginia Department of Transportation
Traffic Engineering Division
2011
Annual Average Daily Traffic Volume Estimates By Section of Route
Carroll Maintenance Area

Route	Length	AADT	QA	4Tire	Bus	-----Truck-----				QC	K Factor	QK	Dir Factor	AAWDT	QW	Year
						2Axle	3+Axle	1Trail	2Trail							
Carroll County																
(712) Forest Oak Rd	2.04	140	R								NA			NA		02/29/2008
			From: 17-723 Trapper Dr													
			To: 17-713 S, Elkhorn Rd													
(712) Forest Oak Rd	0.10	120	R								NA			NA		09/22/2010
			From: 17-713 N, Elkhorn Rd													
			To: 0.10 MN 17-713													
(712) Forest Oak Rd	1.10	90	R								NA			NA		09/22/2010
			From: 17-620 Forest Oak Rd; Hamison Ridge Rd													
			To: 17-608 Coal Creek Rd													
(713) Soapstone Rd	1.90	540	R								NA			NA		10/05/2010
			From: SR 97 Pipers Gap Rd													
(713) Elkhorn Rd	1.20	560	G	98%	0%	1%	0%	0%	0%	C	0.094	F	0.633	590	G	2011
			To: 17-683 Milestone Rd; Sleepy Hollow Rd													
(713) Elkhorn Rd	2.31	590	G	98%	0%	1%	0%	0%	0%	F	0.097	F	0.677	620	G	2011
			From: 17-712 N, Forest Oak Rd													
(713) Elkhorn Rd	2.64	640	G	98%	0%	1%	0%	0%	0%	F	0.092	F	0.739	670	G	2011
			To: 17-722 Cranberry Rd													
(714) Old Galax Pike	2.74	950	R								NA			NA		09/24/2007
			From: US 58 Carrollton Pike													
			To: WCL Hillsville													
Town of Hillsville																
(714) Old Galax Pike	0.06	950	R								NA			NA		09/24/2007
			From: WCL Hillsville													
			To: 17-1020 West Grayson St													
Carroll County																
(715) End of the Line	0.39	40	R								NA			NA		10/05/2010
			From: 17-716 Red Fox Lane; End of the Line													
(715) End of the Line	0.35	70	R								NA			NA		09/24/2007
			From: 17-975 Commodore Lane													
(715) Coleman Lane	1.28	280	R								NA			NA		10/05/2010
			From: Blue Ridge Pkwy													
			To: 17-939 Cockerham Loop													
(716) End of the Line	1.60	30	R								NA			NA		11/29/2007
			From: Dead End													
(716) Red Fox Lane	0.22	40	R								NA			NA		10/05/2010
			From: 17-715 Red Fox Lane													
			To: 17-715 End of the Line													
(716) Stetson Rd	0.88	30	R								NA			NA		12/07/2007
			From: Blue Ridge Pkwy													
			To: 17-608 Coal Creek Rd													
(717) Penbrook Lane	0.30	140	R								NA			NA		11/29/2007
			From: 17-612 Foothills Rd													
			To: Dead End													
(718) Wolfpen Ridge Rd	0.50	110	R								NA			NA		11/29/2007
			From: Dead End													
(718) Wolfpen Ridge Rd	0.80	100	R								NA			NA		11/29/2007
			From: 17-799 Crestwood Dr													
			To: 17-815 Dickey Dr													
(719) Blue Ridge Mill Rd	0.50	130	R								NA			NA		11/28/2007
			From: 17-713 Soapstone Rd													
(719) Blue Ridge Mill Rd	0.70	50	R								NA			NA		11/28/2007
			From: 17-918 Campbell Place													
			To: 17-939 Cockerham Loop													
(720) Marthas Knob Rd	1.60	80	R								NA			NA		11/29/2007
			From: Grayson County Line													
			To: 17-815 Dickey Dr													

Virginia Department of Transportation
Traffic Engineering Division
2011
Annual Average Daily Traffic Volume Estimates By Section of Route
Carroll Maintenance Area

Route	Length	AADT	QA	4Tire	Bus	-----Truck-----				QC	K Factor	QK	Dir Factor	AAWDT	QW	Year	
						2Axle	3+Axle	1Trail	2Trail								
Carroll County																	
(721) Fries Rd	2.25	4500	G	99%	0%	1%	0%	0%	0%	F	0.089	F	0.674	4800	G	2011	
						From: 17-606 Dixon Rd											
						To: 17-607 N. Iron Ridge Rd											
(721) Cliffview Rd	0.40	4200	G	99%	0%	1%	0%	0%	0%	F	0.087	F	0.666	4400	G	2011	
						From: 17-607 S. Fries Rd											
(721) Cliffview Rd	1.38	4800	G	99%	0%	1%	0%	0%	0%	C	0.086	F	0.704	5000	G	2011	
						From: 17-837 N. Trading Post Rd											
						To: NCL Galax											
(722) Pine City Rd	0.30	80	R								NA			NA		10/04/2007	
						From: 17-887 W. Glendale Rd											
(722) Pine City Rd	0.10	80	R								NA			NA		10/04/2007	
						From: 0.30 MN 17-933											
(722) Pine City Rd	0.40	80	R								NA			NA		10/04/2007	
						From: 0.40 MN 17-933											
(722) Lakeside Dr	0.20	420	R								NA			NA		10/04/2007	
						From: 17-933 Lakeside Dr											
						To: 17-933 Pine City Rd											
(722) Commonwealth Dr	0.80	60	R								NA			NA		10/04/2007	
						From: 17-805 Commonwealth Dr											
						To: 17-805 Lakeside Dr											
(722) Commonwealth Dr	0.80	60	R								NA			NA		10/04/2007	
						From: 0.80 ME 17-805											
(722) Commonwealth Dr	0.51	70	R								NA			NA		10/04/2007	
						From: 1.60 ME 17-805											
(722) Commonwealth Dr	0.49	290	R								NA			NA		10/04/2007	
						From: 17-1059 Fairway Oaks Dr											
(722) Cranberry Rd	0.08	520	R								NA			NA		10/04/2007	
						From: 17-887 Glendale Rd											
						To: 17-887 E. Glendale Rd											
(722) Cranberry Rd	0.17	1500	N	97%	0%	1%	1%	0%	0%	N	0.093	N	0.626	1600	N	2011	
						From: US 58 Carrollton Pike											
(722) Cranberry Rd	0.45	1500	G	97%	0%	1%	1%	0%	0%	C	0.093	F	0.626	1600	G	2011	
						From: 17-888 Midway Heights											
(722) Cranberry Rd	1.53	740	G	97%	0%	1%	1%	0%	0%	F	0.098	F	0.645	780	G	2011	
						From: 17-713 Elkhorn Rd											
(722) Cranberry Rd	0.90	2100	G	99%	0%	0%	0%	0%	0%	C	0.094	F	0.63	2200	G	2011	
						From: 17-723 Trapper Dr											
(722) Cranberry Rd	0.46	2100	G	99%	0%	0%	0%	0%	0%	F	0.099	F	0.644	2200	G	2011	
						From: 17-791 Blackberry Lane											
						To: ECL Galax											
(723) Trapper Dr	1.20	1300	G	99%	0%	0%	0%	0%	0%	C	0.099	F	0.622	1400	G	2011	
						From: 17-712 Mallory Rd											
						To: 17-722 Cranberry Rd											
(724) Mallory Rd	1.18	930	G	100%	0%	0%	0%	0%	0%	C	0.103	F	0.591	980	G	2011	
						From: SR 97 Pipers Gap Rd											
						To: 17-683 Poplar Knob Rd											
(725) Whitney Lane	0.10	70	R								NA			NA		11/13/2007	
						From: SR 97 Pipers Gap Rd											
(725) Whitney Lane	0.05	20	R								NA			NA		11/13/2007	
						From: 17-971 Rainbow Dr											
						To: Dead End											
(725) Whitney Lane	0.90	150	R								NA			NA		11/13/2007	
						From: Dead End; Gap											
						To: 17-683 Poplar Knob Rd											

Virginia Department of Transportation
Traffic Engineering Division
2011
Annual Average Daily Traffic Volume Estimates By Section of Route
Carroll Maintenance Area

Route	Length	AADT	QA	4Tire	Bus	-----Truck-----				QC	K Factor	QK	Dir Factor	AAWDT	QW	Year
						2Axle	3+Axle	1Trail	2Trail							
Carroll County																
(726) Mill Creek Rd	0.85	150	R			From: NCL Galax					NA			NA		11/29/2007
(726) Creekview Dr	0.98	210	R			From: 17-849 Creekview Dr					NA			NA		11/29/2007
						To: NCL Galax										
(727) Farmville Lane	0.20	90	R			From: Dead End					NA			NA		11/13/2007
						To: SR 97 E, Pipers Gap Rd										
(727) Old Quaker Rd	2.53	170	R			From: SR 97 W, Pipers Gap Rd					NA			NA		08/12/2010
						To: 17-815 Shepherds Place										
(728) Bedsaul Rd	0.92	350	R			From: Grayson County Line					NA			NA		10/05/2010
						To: 17-792 Tower Rd										
(729) Happy Hollow Rd	1.00	150	R			From: 17-851 Meadowlark Rd					NA			NA		01/14/2008
						To: Dead End										
(730) Bee Line Dr	0.35	2500	R			From: US 58 Carrollton Pike					NA			NA		10/04/2007
						To: 17-887 Glendale Rd										
(731) Timberline Rd	1.35	680	R			From: 17-722 Cranberry Rd					NA			NA		08/10/2010
						To: 17-887 Glendale Rd										
Grayson County																
(732) Lincoln Rd	0.40	20	R			From: 38-606					NA			NA		11/28/2007
						To: Grayson County Line										
Carroll County																
(732) Lincoln Rd	0.40	30	R			From: Grayson County Line					NA			NA		09/09/2010
						To: 0.40 ME of CL										
(732) Lincoln Rd	0.80	60	R			From: 17-607 Fries Rd					NA			NA		11/28/2007
						To: 17-707 Mount Zion Rd										
(733) Mill Hill Rd	1.30	60	R			From: 17-735 Backwoods Rd					NA			NA		01/14/2008
						To: 17-735 Backwoods Rd; Nebo Rd										
(733) Mill Hill Rd	2.19	70	R			From: 2.19 MW 17-735					NA			NA		01/14/2008
						To: 2.94 ME 17-735										
(733) Backwoods Rd	0.75	60	R			From: 17-635 Pot Rock Rd					NA			NA		09/09/2010
						To: 17-691 Orchard Gap Rd										
(734) Willow Hill Rd	0.90	30	R			From: 17-670 Volunteer Rd					NA			NA		12/14/2007
						To: 17-635 Hebron Rd										
(735) Pridemore Rd	1.60	200	R			From: 1.60 ME 17-635					NA			NA		11/28/2007
						To: Dead End; Gap										
(735) Nebo Rd	0.30	4	R			From: 17-733 W, Mill Hill Rd					NA			NA		11/28/2007
						To: 17-733 E, Mill Hill Rd										
(735) Backwoods Rd	2.47	290	R			From: 17-620; 17-742					NA			NA		01/07/2008
						To: 17-620; 17-742										

Virginia Department of Transportation
Traffic Engineering Division
2011
Annual Average Daily Traffic Volume Estimates By Section of Route
Carroll Maintenance Area

Route	Length	AADT	QA	4Tire	Bus	-----Truck-----				QC	K Factor	QK	Dir Factor	AAWDT	QW	Year
						2Axle	3+Axle	1Trail	2Trail							
Carroll County																
(736) River Hill Rd	1.60	80	R									NA		NA		01/14/2008
From: Dead End																
To: 1.60 ME Dead End																
(736) River Hill Rd	0.50	140	R									NA		NA		01/14/2008
From: 17-793 Sherwood Rd; Gambetta Rd																
To: 17-635 Pot Rock Rd; Hebron Rd																
(736) River Hill Rd	1.20	540	R									NA		NA		01/14/2008
From: SR 94 Ivanhoe Rd																
To: 0.99 MN SR 94																
(737) Swinney Hollow	0.99	150	R									NA		NA		02/05/2008
From: 0.99 MN 17-988																
To: Dead End; Gap																
From: 17-602 Gap																
(737) Swinney Hollow	0.71	410	R									NA		NA		02/15/2008
From: Dead End; Gap																
To: 17-602 Gap																
(737) Buck Dam Rd	1.60	10	R									NA		NA		02/15/2008
From: 1.60 MS 17-602																
To: Dead End																
(737) Buck Dam Rd	1.05	10	R									NA		NA		02/15/2008
From: 17-602 Brush Creek Rd																
To: SR 94 Ivanhoe Rd																
(738) Scratch Gravel Rd	2.05	150	R									NA		NA		08/27/2010
From: 17-635 Fowlers Ferry Rd																
To: 0.80 ME 17-635																
(739) Porterfield Rd	0.80	30	R									NA		NA		02/15/2008
From: 17-741 Stoneman Rd																
To: 17-635 Fowlers Ferry Rd; Pot Rock Rd																
(739) Porterfield Rd	1.30	40	R									NA		NA		02/15/2008
From: 17-741 Porterfield Rd; Sharp Rd																
To: 17-742 N; 17-847 McGee Rd																
(740) Oak Grove Rd	2.45	210	G	98%	0%	1%	1%	0%	0%	C	0.107	F	0.577	220	G	2011
From: 17-743 S, Rescue Rd																
To: 17-743 N, Oakgrove Rd																
(740) Oak Grove Rd	0.90	420	G	98%	0%	1%	1%	0%	0%	F	0.123	F	0.539	440	G	2011
From: 17-745 S, Stone Ridge Rd																
To: 17-745 N, Stone Ridge Rd																
(740) Oak Grove Rd	0.80	730	G	98%	0%	1%	1%	0%	0%	F	0.093	F	0.557	770	G	2011
From: 17-620 S, Coulson Church Rd																
To: 17-620 N, Coulson Church Rd																
(740) Rescue Rd	0.55	440	G	98%	0%	1%	1%	0%	0%	F	0.095	F	0.5	460	G	2011
From: 17-742 McGhee Rd																
To: 17-620 S, Coulson Church Rd																
(740) Rescue Rd	1.38	480	G	98%	0%	1%	1%	0%	0%	F	0.103	F	0.573	510	G	2011
From: 17-620 N, Coulson Church Rd																
To: US 52 Poplar Camp Rd																
(740) Rotenizer Dr	0.60	320	R									NA		NA		02/06/2008
From: Dead End																
To: 17-740 Oak Grove Rd																
(741) Sharp Rd	0.90	50	R									NA		NA		01/24/2008
From: 17-739 Porterfield Rd																
To: 17-742 McGhee Rd																
(741) Porterfield Rd	0.70	130	R									NA		NA		02/15/2008
From: 17-620; 17-735																
To: 17-740 Oak Grove Rd																
(741) Stoneman Rd	1.10	80	R									NA		NA		02/15/2008
From: 17-740; 17-847																
To: 17-796 Frazier Hollow Rd																
(742) Monorat Rd	2.40	110	R									NA		NA		01/24/2008
From: 17-796 Frazier Hollow Rd																
To: 0.07 MN 17-796																
(742) McGhee Rd	1.92	180	R									NA		NA		02/08/2008
From: 0.07 MN 17-796																
To: 0.07 MN 17-796																

Virginia Department of Transportation
Traffic Engineering Division
2011
Annual Average Daily Traffic Volume Estimates By Section of Route
Carroll Maintenance Area

Route	Length	AADT	QA	4Tire	Bus	-----Truck-----				QC	K Factor	QK	Dir Factor	AAWDT	QW	Year
						2Axle	3+Axle	1Trail	2Trail							
Carroll County																
(750) Quick Rd	0.10	170	R									NA		NA		10/29/2007
			From: 17-637 Greenbriar Rd; High Ridge Rd													
			To: SR 100 N, Sylvatus Hwy													
(750) Quick Dr	0.10	30	R									NA		NA		10/29/2007
			From: SR 100 S, Sylvatus Highway													
(750) Quick Dr	0.21	30	R									NA		NA		10/29/2007
			From: 0.10 ME SR 100													
(750) Quick Dr	0.50	30	R									NA		NA		10/29/2007
			From: 0.31 ME SR 100													
(750) Harvest Rd	2.10	40	R									NA		NA		10/29/2007
			From: 17-693 Sylvatus Smith Rd													
(750) Homestead Rd	1.80	70	R									NA		NA		09/14/2010
			From: 17-752													
(750) Homestead Rd	1.00	110	R									NA		NA		09/14/2010
			From: 17-829 Deerfield Rd													
			To: 17-753 Double Cabin Rd													
(751) Windsong Rd	2.20	60	R									NA		NA		11/01/2007
			From: 17-693 Sylvatus Smith Rd													
			To: 17-766 Drypond Rd													
(751) Drypond Rd	0.70	30	R									NA		NA		11/01/2007
			From: 17-766 Windsong Rd													
			To: Dead End													
(752) Mitchells Crossroad	3.36	490	R									NA		NA		09/14/2010
			From: 17-783 Deer Ridge Rd													
			To: 17-751 Windsong Rd													
(753) Double Cabin Rd	1.10	780	G	95%	0%	1%	3%	1%	0%	F	0.101	F	0.732	820	G	2011
			From: 17-783 Deer Ridge Rd													
			To: 17-902 Patriot Dr													
(753) Double Cabin Rd	1.40	440	G	95%	0%	1%	3%	1%	0%	F	0.106	F	0.620	470	G	2011
			From: 17-902 Patriot Dr													
			To: 17-750 Homestead Rd													
(753) Double Cabin Rd	2.33	400	G	95%	0%	1%	3%	1%	0%	F	0.110	F	0.663	420	G	2011
			From: 17-750 Homestead Rd													
			To: 17-763 Hunters Ridge Rd													
(753) Double Cabin Rd	3.37	230	G	95%	0%	1%	3%	1%	0%	F	0.107	F	0.639	250	G	2011
			From: 17-763 Hunters Ridge Rd													
			To: 17-764 Panther Creek Rd													
(753) Double Cabin Rd	0.50	570	G	95%	0%	1%	3%	1%	0%	F	0.1	F	0.508	600	G	2011
			From: 17-764 Panther Creek Rd													
			To: 17-757 Duncan Mill Rd													
(753) Double Cabin Rd	1.00	570	G	95%	0%	1%	3%	1%	0%	C	0.098	F	0.508	590	G	2011
			From: 17-757 Duncan Mill Rd													
			To: US 221 Floyd Pike													
(754) Dickerson Rd	2.40	60	R									NA		NA		01/28/2008
			From: 17-625 Brannon Rd													
			To: US 221 Floyd Pike													
(755) Deer Trail Rd	1.00	50	R									NA		NA		11/06/2007
			From: 17-611 Deepwater Rd													
			To: 17-757 S, Duncan Mill Rd													
(755) Piney Forks Rd	1.20	40	R									NA		NA		08/25/2010
			From: 17-757 N, Duncan Mill Rd													
			To: 17-756 Goad Dr													
(756) Goad Dr	1.70	10	R									NA		NA		02/13/2008
			From: 17-756 Goad Dr													
			To: 17-757 Duncan Mill Rd													
(756) Goad Dr	0.20	120	R									NA		NA		08/25/2010
			From: 17-757 Duncan Mill Rd													
			To: 17-755 Piney Forks Rd													
(757) Duncan Mill Rd	1.90	330	R									NA		NA		08/25/2010
			From: 17-755 Piney Forks Rd													
			To: 17-753 Double Cabin Rd													

Virginia Department of Transportation
Traffic Engineering Division
2011
Annual Average Daily Traffic Volume Estimates By Section of Route
Carroll Maintenance Area

Route	Length	AADT	QA	4Tire	Bus	-----Truck-----				QC	K Factor	QK	Dir Factor	AAWDT	QW	Year
						2Axle	3+Axle	1Trail	2Trail							
Carroll County																
(757) Duncan Mill Rd	1.77	40	R								NA		NA			08/25/2010
(758) Hilltown Rd	1.45	1200	G	98%	0%	1%	1%	0%	0%	C	0.105	F	0.601	1300	G	2011
(759) Acorn Lane	0.10	190	R								NA		NA			09/29/2007
(759) Carrollwood Dr	0.74	480	R								NA		NA			09/26/2007
(760) Flatwood Rd	1.20	20	R								NA		NA			11/06/2007
(761) Lindsey Mill Rd	1.00	40	R								NA		NA			08/25/2010
(761) Lindsey Mill Rd	1.40	30	R								NA		NA			11/01/2007
(762) Waterview Dr	1.42	40	R								NA		NA			11/06/2007
(763) Hunters Ridge Rd	1.80	80	R								NA		NA			11/06/2007
(763) Hunters Ridge Rd	0.40	100	R								NA		NA			11/06/2007
(764) Road Creek Ford	1.50	380	R								NA		NA			11/06/2007
(764) Panther Creek Rd	2.20	320	R								NA		NA			08/17/2010
(764) Panther Creek Rd	2.83	100	R								NA		NA			11/07/2007
(764) Panther Creek Rd	2.60	60	R								NA		NA			08/25/2010
(765) Sutphintown Rd	2.40	80	R								NA		NA			11/01/2007
(765) Sutphintown Rd	1.99	6	R								NA		NA			11/01/2007
(766) Windsong Rd	0.70	30	R								NA		NA			11/01/2007
(766) Windsong Rd	1.30	20	R								NA		NA			11/01/2007
(767) Buckhorn Rd	2.70	140	R								NA		NA			10/29/2007
(767) Buckhorn Rd	0.50	140	R								NA		NA			10/29/2007
(768) Whitetown Rd	2.80	180	R								NA		NA			11/01/2007

Virginia Department of Transportation
Traffic Engineering Division
2011
Annual Average Daily Traffic Volume Estimates By Section of Route
Carroll Maintenance Area

Route	Length	AADT	QA	4Tire	Bus	-----Truck-----				QC	K Factor	QK	Dir Factor	AAWDT	QW	Year
						2Axle	3+Axle	1Trail	2Trail							
Carroll County																
(769) Peacock Dr	4.34	30	R								NA			NA		11/01/2007
(770) Hanging Tree Rd	1.10	40	R								NA			NA		10/29/2007
(771) Lovell Rd	1.29	120	R								NA			NA		11/01/2007
(771) Lovell Rd	0.35	120	R								NA			NA		11/01/2007
(771) Lovell Rd	0.56	400	R								NA			NA		11/01/2007
(772) Sugar Creek Rd	0.42	30	R								NA			NA		09/14/2010
(772) Sugar Creek Rd	0.38	130	R								NA			NA		11/01/2007
(772) Sugar Creek Rd	0.01	30	R								NA			NA		01/24/2008
(773) Jericho Rd	0.90	70	R								NA			NA		09/09/2010
(774) Imogene Rd	1.45	230	R								NA			NA		10/27/2010
(775) Chances Creek Rd	2.60	740	G	93%	0%	1%	4%	2%	0%	F	0.099	F	0.503	770	G	2011
(775) Chances Creek Rd	2.19	740	G	93%	0%	1%	4%	2%	0%	F	0.113	F	0.526	770	G	2011
(775) Chances Creek Rd	1.17	1000	G	93%	0%	1%	4%	2%	0%	F	0.089	F	0.560	1100	G	2011
(775) Chances Creek Rd	0.65	1100	G	93%	0%	1%	4%	2%	0%	C	0.094	F	0.573	1200	G	2011
(775) Chances Creek Rd	0.11	3800	G	93%	0%	1%	4%	2%	0%	F	0.075	F	0.511	4000	G	2011
(776) Merrimac Rd	0.60	70	R								NA			NA		11/06/2007
(777) State Shed Rd	0.23	80	R								NA			NA		09/22/2010
(778) Kelly Rd	0.99	570	R								NA			NA		09/22/2010
(778) Pottery Dr	0.48	420	R								NA			NA		12/03/2010
(778) Autumnview Rd	1.02	110	R								NA			NA		12/03/2010
(778) Sunbelt Dr	0.17	47	R								NA			NA		12/13/2010

Virginia Department of Transportation
Traffic Engineering Division
2011
Annual Average Daily Traffic Volume Estimates By Section of Route
Carroll Maintenance Area

Route	Length	AADT	QA	4Tire	Bus	-----Truck-----				QC	K Factor	QK	Dir Factor	AAWDT	QW	Year
						2Axle	3+Axle	1Trail	2Trail							
Carroll County																
(779) Rollingwood Lane	0.30	30	R									NA		NA		11/08/2007
Town of Hillsville																
(780) Howlette St	2.30	900	R									NA		NA		09/24/2007
Carroll County																
(781) Locust Ridge Rd	1.43	70	R									NA		NA		08/13/2010
(782) Round Knob Rd	0.20	120	R									NA		NA		02/08/2008
(782) Round Knob Rd	0.80	30	R									NA		NA		02/08/2008
(782) Round Knob Rd	0.60	30	R									NA		NA		12/08/2007
(783) Deer Ridge Rd	0.85	1200	G	98%	0%	1%	0%	1%	0%	C	0.104	F	0.561	1200	G	2011
(783) Deer Ridge Rd	0.67	1000	R									NA		NA		09/14/2010
(784) Rock Creek Rd	0.10	60	R									NA		NA		10/29/2007
(784) Baker Mines Rd	0.20	10	R									NA		NA		10/29/2007
(785) Ridge Rd	2.12	360	R									NA		NA		02/08/2008
(786) Edison Rd	0.47	90	R									NA		NA		09/22/2010
(787) Grandview Dr	0.24	130	R									NA		NA		09/02/2007
(788) McCraw Rd	1.28	140	R									NA		NA		10/27/2010
(789) High Point Rd	0.70	30	R									NA		NA		11/13/2007
(790) Piney Woods Rd	0.40	90	R									NA		NA		11/29/2007
(791) Blackberry Lane	0.90	490	R									NA		NA		08/10/2010
(792) Tower Rd	1.75	810	G	99%	0%	0%	0%	0%	0%	C	0.095	F	0.506	850	G	2011
(793) Gambetta Rd	4.37	190	R									NA		NA		01/14/2008

Virginia Department of Transportation
Traffic Engineering Division
2011
Annual Average Daily Traffic Volume Estimates By Section of Route
Carroll Maintenance Area

Route	Length	AADT	QA	4Tire	Bus	-----Truck-----				QC	K Factor	QK	Dir Factor	AAWDT	QW	Year
						2Axle	3+Axle	1Trail	2Trail							
Carroll County																
(793) Sherwood Rd	1.10	80	R								NA			NA		01/14/2008
(794) Longleaf Rd	0.57	60	R								NA			NA		10/27/2010
(794) Longleaf Rd	0.43	49	R								NA			NA		11/19/2007
(795) Parkwood Rd	0.50	150	R								NA			NA		10/07/2010
(795) Parkwood Rd	1.00	110	R								NA			NA		12/12/2007
(796) Frazier Hollow Rd	1.58	70	R								NA			NA		01/24/2008
(797) Mount Olivet Rd	0.23	500	R								NA			NA		08/27/2010
(798) Troutland Rd	1.20	110	R								NA			NA		01/07/2008
(799) Crestwood Dr	0.90	180	R								NA			NA		11/29/2007
(800) Peakview Rd	1.55	690	R								NA			NA		10/13/2010
(801) Big Brush Creek Rd	0.45	30	R								NA			NA		02/15/2008
(802) Waterberry Rd	1.40	70	R								NA			NA		11/13/2007
(803) Five Forks Rd	1.00	220	R								NA			NA		02/06/2008
(804) Loggy Ridge Rd	1.15	60	R								NA			NA		11/08/2007
(804) Loggy Ridge Rd	0.21	150	R								NA			NA		11/08/2007
(805) Lakeside Dr	0.04	160	R								NA			NA		10/04/2007
(805) Lakeside Dr	0.46	70	R								NA			NA		10/04/2007
(805) Lakeside Dr	0.04	80	R								NA			NA		08/10/2010
(806) Echo Valley Rd	0.50	50	R								NA			NA		09/09/2010
(807) Mount Bethel Rd	0.70	190	R								NA			NA		10/15/2010

Virginia Department of Transportation
Traffic Engineering Division
2011
Annual Average Daily Traffic Volume Estimates By Section of Route
Carroll Maintenance Area

Route	Length	AADT	QA	4Tire	Bus	-----Truck-----				QC	K Factor	QK	Dir Factor	AAWDT	QW	Year
						2Axle	3+Axle	1Trail	2Trail							
Carroll County																
(808) Expansion Dr	0.78	60	R									NA		NA		01/07/2008
(808) Expansion Dr	0.15	60	R									NA		NA		01/07/2008
(808) Expansion Dr	0.05	240	R									NA		NA		01/07/2008
(808) Expansion Dr	0.10	240	R									NA		NA		01/07/2008
(808) Expansion Dr	0.60	1600	R									NA		NA		11/28/2007
(809) Windmill Rd	0.15	490	R									NA		NA		11/28/2007
(810) Frost Rd	0.90	30	R									NA		NA		09/09/2010
(811) Woodhaven Dr	0.60	30	R									NA		NA		11/19/2007
(812) Bobbitt Rd	1.10	240	R									NA		NA		08/17/2010
(813) Calvary Way	0.50	20	R									NA		NA		11/21/2007
(813) Calvary Way	0.04	20	R									NA		NA		11/21/2007
(813) Nursery Rd	0.60	30	R									NA		NA		11/21/2007
(814) Trillium Rd	1.10	10	R									NA		NA		01/10/2008
(814) Fireside Dr	1.55	9	R									NA		NA		01/10/2008
(815) Dickey Dr	0.87	170	R									NA		NA		08/12/2010
(815) Dickey Dr	1.00	20	R									NA		NA		11/29/2007
(815) Shepherds Place	1.06	220	G	98%	0%	0%	1%	0%	0%	F	0.134	F	0.557	230	G	2011
(815) Shepherds Place	0.70	380	G	98%	0%	0%	1%	0%	0%	C	0.102	F	0.659	390	G	2011
(816) Sandy Ridge Rd	0.52	120	R									NA		NA		10/13/2010
(816) Sandy Ridge Rd	0.80	500	R									NA		NA		10/13/2010
(817) Country Rd	0.01	110	R									NA		NA		02/08/2008
(817) Country Rd	0.86	80	R									NA		NA		02/08/2008

Virginia Department of Transportation
Traffic Engineering Division
2011
Annual Average Daily Traffic Volume Estimates By Section of Route
Carroll Maintenance Area

Route	Length	AADT	QA	4Tire	Bus	-----Truck-----				QC	K Factor	QK	Dir Factor	AAWDT	QW	Year
						2Axle	3+Axle	1Trail	2Trail							
Carroll County																
(817) Country Rd	0.15	70	R			From: 0.87 ME 17-785					NA			NA		02/08/2008
						To: Dead End										
(818) Big Reed Dr	0.70	30	R			From: 17-648 Windover Rd					NA			NA		11/21/2007
						To: Dead End; Gap										
(818) Big Reed Dr	0.42	20	R			From: 17-654 Laurel Fork Rd					NA			NA		11/19/2007
						To: 17-654 Laurel Fork Rd										
(819) Old Coon Ridge Pkwy	0.60	120	R			From: US 52 Poplar Camp Rd					NA			NA		10/29/2007
						To: 17-770 Hanging Tree Rd										
(820) Freemont Rd	1.65	50	R			From: US 58 Danville Pike					NA			NA		11/06/2007
						To: 17-668 Cavalier Dr										
(821) Wildcat Rd	1.20	740	R			From: Dead End					NA			NA		02/08/2008
						To: 17-705 Coon Ridge Rd										
(822) Fieldview Rd	0.60	80	R			From: US 58 Carrollton Pike					NA			NA		09/02/2007
						To: Dead End										
(823) Timber Rd	0.89	80	R			From: 17-691 Bear Trail					NA			NA		11/19/2007
						To: 0.89 MN 17-691										
(823) Timber Rd	1.21	80	R			From: 17-679 Wards Gap Rd					NA			NA		11/19/2007
						To: 17-679 Wards Gap Rd										
(824) Iris Dr	0.15	30	R			From: Dead End					NA			NA		11/13/2007
						To: 17-701 Joy Ranch Rd										
(825) Burnette Rd	1.40	120	R			From: Dead End					NA			NA		01/24/2008
						To: 17-740 Oak Grove Rd										
(826) Colonial Rd	1.01	46	R			From: 17-683; 17-1099					NA			NA		02/21/2008
						To: 17-702 Stable Rd										
(827) Taylorwood Rd	0.15	20	R			From: ECL Galax					NA			NA		10/04/2007
						To: Dead End										
(828) Rock Creek Rd	0.30	20	R			From: 17-784 Baker Mines Rd; Rock Creek Rd					NA			NA		10/29/2007
						To: SR 100 Sylvatus Hwy										
(828) Mill Manor Rd	0.20	49	R			From: 17-978 Sylvatus School Rd					NA			NA		09/14/2010
						To: 17-978 Sylvatus School Rd										
(828) Mill Manor Rd	0.10	60	R			From: 17-749 Little Vine Rd					NA			NA		10/29/2007
						To: 17-749 Little Vine Rd										
(829) Deerfield Rd	1.50	70	R			From: 17-752 Mitchells Crossroad					NA			NA		12/12/2007
						To: 17-750 Homestead Rd										
(830) Walton Branscome	1.00	20	R			From: Dead End					NA			NA		11/08/2007
						To: US 52 Fancy Gap Hwy										
(831) Oak Ridge Rd	1.29	630	R			From: North Carolina State Line					NA			NA		10/15/2010
						To: 17-690 Brushy Fork Rd										
(832) Surratt Dr	0.50	80	R			From: North Carolina State Line					NA			NA		10/29/2007
						To: 17-774 Imogene Rd										

Virginia Department of Transportation
Traffic Engineering Division
2011
Annual Average Daily Traffic Volume Estimates By Section of Route
Carroll Maintenance Area

Route	Length	AADT	QA	4Tire	Bus	-----Truck-----				QC	K Factor	QK	Dir Factor	AAWDT	QW	Year
						2Axle	3+Axle	1Trail	2Trail							
Carroll County																
(833) Jennings Rd	0.11	20	R			From: SR 100 Sylvatus Hwy					NA			NA		10/29/2007
						To: Dead End										
(834) Mountain Plains Rd	0.90	90	R			From: US 52 Fancy Gap Hwy					NA			NA		11/02/2010
						To: Dead End										
Town of Hillsville																
(835) John Edward Lane	0.50	110	R			From: US 52 Main St					NA			NA		10/15/2010
						To: Dead End										
Carroll County																
(836) Island Rd	0.30	100	R			From: Dead End					NA			NA		10/29/2007
						To: SR 100 Sylvatus Hwy										
(837) Trading Post Rd	0.40	590	R			From: 17-607 Fries Rd					NA			NA		11/28/2007
						To: 17-721 N, Cliffview Rd										
(837) Sylvia Dr	0.30	110	R			From: 17-721 S, Cliffview Rd					NA			NA		07/28/2007
						To: Dead End										
(838) Broadway Lane	0.40	50	R			From: 17-620 Coulson Church Rd					NA			NA		01/14/2008
						To: Dead End										
(839) Mountain View Rd	0.75	110	R			From: Dead End					NA			NA		10/15/2010
						To: 17-691 Flower Gap Rd										
(840) Mountain Valley Rd	0.70	60	R			From: 17-795 Parkwood Rd					NA			NA		12/12/2007
						To: Dead End										
(841) Mainline Rd	0.25	300	R			From: US 52 Fancy Gap Hwy					NA			NA		10/19/2010
						To: 17-913 Parkview Dr										
(842) Walker Dr	0.70	70	R			From: 17-774 North Carolina State Line					NA			NA		12/12/2007
						To: Dead End										
(843) York Thicket Rd	0.44	70	R			From: 17-695 Chestnut Grove Rd					NA			NA		12/12/2007
						To: 0.44 MN 17-695										
(843) York Thicket Rd	0.46	100	R			From: 17-696 Holly Grove Rd					NA			NA		12/12/2007
						To: 17-696 Holly Grove Rd										
(844) Stillhouse Rd	0.75	20	R			From: US 58 Danville Pike					NA			NA		11/21/2007
						To: Dead End										
(845) Revere Rd	0.69	120	R			From: 17-607 Fries Rd					NA			NA		01/14/2008
						To: 0.69 ME 17-607										
(845) Revere Rd	0.71	120	R			From: Dead End					NA			NA		01/14/2008
						To: Dead End										
(846) Penny Lane	0.50	60	R			From: Dead End					NA			NA		08/25/2010
						To: 17-763 Hunters Ridge Rd										
(847) Cornith Rd	0.20	7	R			From: 17-740 Oak Grove Rd					NA			NA		01/24/2008
						To: 17-740; 17-742										
(848) Shockley Rd	0.80	46	R			From: Dead End					NA			NA		03/05/2008
						To: SR 100 Sylvatus Hwy										

Virginia Department of Transportation
Traffic Engineering Division
2011
Annual Average Daily Traffic Volume Estimates By Section of Route
Carroll Maintenance Area

Route	Length	AADT	QA	4Tire	Bus	-----Truck-----				QC	K Factor	QK	Dir Factor	AAWDT	QW	Year
						2Axle	3+Axle	1Trail	2Trail							
Carroll County																
(849) Creekview Dr	1.80	310	R			From: 17-726 Creekview Dr; Mill Creek Rd					NA			NA		10/04/2007
						To: 17-635 Hebron Rd										
(850) Windytown Rd	0.70	250	R			From: SR 94 Ivanhoe Rd					NA			NA		08/27/2010
						To: Dead End										
(851) Meadowlark Rd	0.30	240	R			From: 17-736 River Hill Rd					NA			NA		01/14/2008
						To: 17-729 Happy Hollow Rd										
(851) Meadowlark Rd	0.20	80	R			From: Dead End					NA			NA		01/14/2008
						To: Dead End										
(852) Woods Edge Rd	0.12	70	R			From: 17-831 Oak Ridge Rd					NA			NA		12/14/2007
						To: Dead End										
(853) Willow Shade Rd	0.75	50	R			From: 17-677 Crooked Oak Rd					NA			NA		11/04/2010
						To: 0.75 MN 17-677										
(853) Willow Shade Rd	0.70	50	R			From: 1.45 MN 17-677					NA			NA		11/04/2010
						To: US 58 Danville Pike										
(854) William Dr	0.70	120	R			From: 17-816 Sandy Ridge Rd					NA			NA		02/29/2008
						To: Dead End										
(855) Mount Hope Rd	0.30	48	R			From: Dead End					NA			NA		08/27/2010
						To: SR 94 Ivanhoe Rd										
(856) Stockner Cemetery	1.00	60	R			From: Dead End					NA			NA		02/29/2008
						To: 17-608 Old Appalachian Trail; Misty Trail										
(857) Staunton Dr	0.50	80	R			From: 17-735 Backwoods Rd					NA			NA		01/14/2008
						To: Dead End										
(858) Cherry Lane	0.47	170	R			From: Dead End					NA			NA		08/27/2010
						To: 17-601 N, Rakestown Rd										
(858) Pickett Hill Rd	0.10	290	R			From: 17-601 S, Rakestown Rd					NA			NA		08/27/2010
						To: SR 94 Ivanhoe Rd										
(859) Sunset Dr	0.80	130	R			From: Dead End					NA			NA		10/27/2010
						To: 17-690 Brushy Fork Rd										
(860) Sugar Loaf Rd	1.00	30	R			From: 17-700 Misty Trail Rd; Blue Ridge School Rd					NA			NA		12/12/2007
						To: Dead End										
(861) Orange Dr	0.53	60	R			From: 17-749; 17-828					NA			NA		10/29/2007
						To: Dead End										
(862) Monticello Rd	0.30	100	R			From: Dead End					NA			NA		03/05/2008
						To: SR 94 S, Ivanhoe Rd										
(862) Vaughn Rd	0.10	60	R			From: SR 94 N, Ivanhoe Rd					NA			NA		03/05/2008
						To: Dead End										
(863) Emory Rd	0.80	370	R			From: 17-926 Madison Rd					NA			NA		11/08/2007
						To: Dead End										

Virginia Department of Transportation
Traffic Engineering Division
2011
Annual Average Daily Traffic Volume Estimates By Section of Route
Carroll Maintenance Area

Route	Length	AADT	QA	4Tire	Bus	-----Truck-----				QC	K Factor	QK	Dir Factor	AAWDT	QW	Year
						2Axle	3+Axle	1Trail	2Trail							
Carroll County																
(881) Cross Creek Rd	1.60	100	R			From: 0.15 MN US 52					NA			NA		11/04/2010
						To: Dead End										
(882) Cedar Lane	0.70	60	R			From: Dead End					NA			NA		12/12/2007
						To: 17-691 Flower Gap Rd										
(883) Flatridge Rd	1.10	120	R			From: Dead End					NA			NA		12/14/2007
						To: 17-686 Epworth Rd										
(884) Speas Mill Rd	0.60	290	R			From: US 52 Fancy Gap Hwy					NA			NA		10/15/2010
						To: Dead End										
(885) Summerwood Lane	0.16	220	R			From: Dead End					NA			NA		08/10/2010
						To: 17-731 Timberline Rd										
Town of Hillsville																
(886) Beaver Dam Rd	0.20	1300	G	97%	0%	1%	2%	0%	0%	C	0.096	F	0.516	1400	G	2011
						From: SR 52										
(886) Beaver Dam Rd	0.36	1300	G	97%	0%	1%	2%	0%	0%	F	0.097	F	0.513	1400	G	2011
						From: 17-1011 Valley View Lane										
						To: ECL Hillsville										
Carroll County																
(886) Beaver Dam Rd	1.30	1200	G	97%	0%	1%	2%	0%	0%	F	0.097	F	0.507	1300	G	2011
						From: ECL Hillsville										
(886) Island Creek Dr	1.55	180	R			From: SR 100 Sylvatus Hwy					NA			NA		08/17/2010
						To: 17-668 Hayfield Rd										
(886) Island Creek Dr	1.10	80	R			From: Dead End					NA			NA		11/06/2007
						To: ECL Galax										
(887) Glendale Rd	0.23	3600	G	99%	0%	0%	0%	0%	0%	C	0.092	F	0.564	3700	G	2011
						From: 17-635 Hebron Rd										
(887) Glendale Rd	0.24	3200	G	98%	1%	0%	0%	0%	0%	C	0.085	F	0.56	3400	G	2011
						From: 17-730 Bee Line Dr										
(887) Glendale Rd	1.91	1400	G	98%	1%	0%	0%	0%	0%	F	0.094	F	0.575	1400	G	2011
						From: 17-722 E, Cranberry Rd										
(887) Glendale Rd	0.61	1300	G	98%	1%	0%	0%	0%	0%	F	0.093	F	0.527	1300	G	2011
						From: US 58 Carrollton Pike										
(888) Midway Heights	0.15	280	R			From: US 58 Carrollton Pike					NA			NA		08/10/2010
						To: 17-894 Amber Dr										
(888) Midway Heights	0.08	430	R			From: Dead End					NA			NA		08/10/2010
						To: 17-722 Cranberry Rd										
(889) Marshall Rd	0.40	30	R			From: Dead End					NA			NA		12/12/2007
						To: 17-645 Stone Mountain Rd										
(890) Old Goodspur Trail	0.60	100	R			From: Dead End					NA			NA		10/13/2010
						To: 17-692 Sandy Ridge Rd										
(891) Mulberry Lane	0.40	70	R			From: 17-692 Apple Ridge Rd					NA			NA		02/29/2008
						To: Dead End										
(892) Sherman Dr	0.25	20	R			From: US 52 Fancy Gap Hwy					NA			NA		02/29/2008
						To: US 52 Fancy Gap Hwy										

Virginia Department of Transportation
Traffic Engineering Division
2011
Annual Average Daily Traffic Volume Estimates By Section of Route
Carroll Maintenance Area

Route	Length	AADT	QA	4Tire	Bus	-----Truck-----				QC	K Factor	QK	Dir Factor	AAWDT	QW	Year
						2Axle	3+Axle	1Trail	2Trail							
Carroll County																
(893) Round Hill Rd	0.70	10	R			From: 17-608 Misty Trail					NA		NA			12/12/2007
						To: 17-699 Chantilly Dr										
(894) Amber Dr	0.12	140	R			From: 17-888 Midway Heights					NA		NA			08/10/2010
						To: Dead End										
(895) Windsor Rd	0.40	160	R			From: US 58 Carrollton Pike					NA		NA			09/26/2007
						To: 17-701 Joy Ranch Rd										
(896) Lyons Hollow Rd	0.70	90	R			From: Dead End					NA		NA			10/19/2010
						To: 17-696 Holly Grove Rd										
(897) Pioneer Circle	0.35	20	R			From: 17-749 Little Vine Rd					NA		NA			11/01/2007
						To: 17-749 Little Vine Rd										
(898) Scenic View Dr	0.40	40	R			From: 17-962 Water Plant Rd					NA		NA			11/04/2010
						To: Dead End										
(899) Shemp Hollow Rd	0.80	30	R			From: 17-673 Pilgrims Trail					NA		NA			11/06/2007
						To: Dead End										
(900) Grouse Rd	1.20	40	R			From: Dead End					NA		NA			01/28/2008
						To: 17-625 Brannon Rd										
(901) Little Rock Rd	1.66	170	R			From: Dead End					NA		NA			12/14/2007
						To: 17-679 Wards Gap Rd										
(902) Patriot Dr	0.60	50	R			From: 17-753 Double Cabin Rd					NA		NA			10/29/2007
						To: Dead End										
(903) Woodcreek Dr	0.50	50	R			From: 17-690 Brushy Fork Rd					NA		NA			12/14/2007
						To: Dead End										
(904) Boxwood Lane	0.65	510	R			From: Dead End					NA		NA			08/12/2010
						To: 17-683 Poplar Knob Rd										
(905) Rocky Ford Rd	0.65	60	R			From: 17-692 Sandy Ridge Rd					NA		NA			02/29/2008
						To: Dead End										
(906) Kinglet Lane	0.33	40	R			From: 17-926 Madison Rd					NA		NA			11/02/2010
						To: US 52 Fancy Gap Hwy										
(907) Horse Shoe Bend Rd	1.00	60	R			From: US 58 Danville Pike					NA		NA			11/08/2007
						To: Dead End										
(908) Park Bridge Rd	0.25	20	R			From: Dead End					NA		NA			02/21/2008
						To: 17-610 Terrys Mill Rd										
(909) Carousel Lane	0.22	40	R			From: Dead End					NA		NA			11/04/2010
						To: 17-610 Terrys Mill Rd										
(910) Gunny Sack Trail	0.44	20	R			From: Dead End					NA		NA			11/21/2007
						To: Blue Ridge Pkwy										
(911) Robinson Dr	0.01	300	R			From: US 58 Carrollton Pike					NA		NA			09/26/2007
						To: 17-759 Acorn Lane										

Virginia Department of Transportation
Traffic Engineering Division
2011
Annual Average Daily Traffic Volume Estimates By Section of Route
Carroll Maintenance Area

Route	Length	AADT	QA	4Tire	Bus	-----Truck-----				QC	K Factor	QK	Dir Factor	AAWDT	QW	Year
						2Axle	3+Axle	1Trail	2Trail							
Carroll County																
(911) Robinson Dr	0.30	220	R			From: 17-759 Acorn Lane To: Cul-de-Sac					NA			NA		09/26/2007
(912) Flint Hill Rd	0.44	20	R			From: 17-688 Meadow Brook Rd To: 0.44 MN 17-688					NA			NA		12/14/2007
(912) Flint Hill Rd	1.06	20	R			From: 1.50 MN 17-688 To: 17-691 Bear Trail					NA			NA		12/14/2007
(912) Flint Hill Rd	0.90	20	R			From: 17-691 Bear Trail To: US 52 Fancy Gap Hwy					NA			NA		12/14/2007
(913) Parkview Dr	0.20	160	R			From: 17-841 Mainline Rd To: 1.60 MN 17-841					NA			NA		10/19/2010
(913) Parkview Dr	1.60	110	R			From: 17-841 Mainline Rd To: 1.60 MN 17-841					NA			NA		12/14/2007
(913) Parkview Dr	0.30	170	R			From: 17-876 Cedarwood Dr To: 17-688 Meadow Brook Rd					NA			NA		12/14/2007
(913) Parkview Dr	0.50	130	R			From: 17-688 Meadow Brook Rd To: 17-722 Cranberry Rd					NA			NA		12/14/2007
(914) Raspberry Rd	0.30	170	R			From: 17-722 Cranberry Rd To: Dead End					NA			NA		08/10/2010
(915) Waterford Rd	0.25	10	R			From: 17-620 Forest Oak Rd To: Dead End					NA			NA		02/29/2008
(916) Heritage Rd	1.20	60	R			From: 17-711 Apache Rd To: 17-701 Joy Ranch Rd					NA			NA		08/12/2010
(917) Canterbury Lane	0.20	140	R			From: 17-872 Woodlawn Rd To: Dead End					NA			NA		09/26/2007
(918) Campbell Place	0.30	80	R			From: Dead End To: 17-719 Blue Ridge Mill Rd					NA			NA		11/28/2007
(919) Valentine Leonard Rd	0.20	30	R			From: 17-691 Flower Gap Rd To: Dead End					NA			NA		02/29/2008
(920) Trail Rd	0.52	70	R			From: 17-610 Terrys Mill Rd To: Dead End					NA			NA		11/18/2010
(921) Webb Dr	0.50	40	R			From: 17-670 Snake Creek Rd To: 0.50 MN 17-670					NA			NA		11/02/2010
(921) Webb Dr	0.50	40	R			From: 0.50 MN 17-670 To: 17-674 Red Hill Rd					NA			NA		11/02/2010
(922) Hidden Valley Rd	1.00	140	R			From: Dead End To: 17-674 Red Hill Rd					NA			NA		11/08/2007
(923) Cabbage House Rd	0.80	60	R			From: 17-670 Snake Creek Rd To: 17-680 Buffalo View Rd					NA			NA		11/08/2007
(924) Short Dr	0.05	140	R			From: 17-688 Firehouse Rd To: US 52 Fancy Gap Hwy					NA			NA		10/13/2010

Virginia Department of Transportation
Traffic Engineering Division
2011
Annual Average Daily Traffic Volume Estimates By Section of Route
Carroll Maintenance Area

Route	Length	AADT	QA	4Tire	Bus	-----Truck-----				QC	K Factor	QK	Dir Factor	AAWDT	QW	Year
						2Axle	3+Axle	1Trail	2Trail							
Carroll County																
925	Sheeptown Rd	0.40	210	R							NA			NA		02/15/2008
926	Madison Rd	0.72	280	G	98%	1%	0%	0%	0%	C	0.108	F	0.528	290	G	2011
926	Madison Rd	0.55	120	G	98%	1%	0%	0%	0%	F	0.143	F	0.526	130	G	2011
927	Split Rail Rd	0.70	230	R							NA			NA		10/15/2010
928	Rippey Hollow Rd	0.40	90	R							NA			NA		12/14/2007
929	Leonhardt Dr	0.25	120	R							NA			NA		12/14/2007
929	Leonhardt Dr	0.11	120	R							NA			NA		12/14/2007
930	Bruner Hollow Rd	0.29	40	R							NA			NA		08/27/2010
931	Trout Branch Rd	0.45	100	R							NA			NA		10/29/2007
932	Kaywood Dr	0.45	90	R							NA			NA		02/06/2008
933	Lakeside Dr	0.30	520	R							NA			NA		10/04/2007
934	Cannonball Lane	0.20	160	R							NA			NA		10/04/2007
935	Appleton Rd	0.20	50	R							NA			NA		10/13/2010
936	Hanger Rd	0.50	130	R							NA			NA		02/06/2008
937	Coral Lane	0.20	80	R							NA			NA		08/12/2010
938	Robin Ridge Rd	0.70	150	R							NA			NA		10/13/2010
939	Cockerham Loop	0.60	360	R							NA			NA		08/12/2010
939	Klondike Rd	1.30	60	R							NA			NA		12/07/2007
939	Bowie Rd	1.00	20	R							NA			NA		12/07/2007

Virginia Department of Transportation
Traffic Engineering Division
2011
Annual Average Daily Traffic Volume Estimates By Section of Route
Carroll Maintenance Area

Route	Length	AADT	QA	4Tire	Bus	-----Truck-----				QC	K Factor	QK	Dir Factor	AAWDT	QW	Year
						2Axle	3+Axle	1Trail	2Trail							
Carroll County																
(940) Crescent Dr	0.20	50	R									NA		NA		11/28/2007
(941) Knollwood Dr	0.50	100	R									NA		NA		01/14/2008
(941) Knollwood Dr	0.25	40	R									NA		NA		01/14/2008
(942) Brunswick Rd	0.30	80	R									NA		NA		01/14/2008
(943) Windy Ridge Rd	1.15	60	R									NA		NA		11/08/2007
(944) Bobbitt Hollow Rd	0.55	90	R									NA		NA		10/27/2010
(945) Spring Branch Rd	0.35	40	R									NA		NA		11/21/2007
(947) Loope Dr	0.15	30	R									NA		NA		02/29/2008
(948) Honeycutt Dam Rd	1.00	160	R									NA		NA		01/14/2008
(949) Falcon Ridge Rd	0.10	30	R									NA		NA		02/15/2008
(950) Walnut St	0.20	270	R									NA		NA		11/13/2007
(951) Stillview Dr	0.10	90	R									NA		NA		02/29/2008
(952) Farmington Rd	0.30	180	R									NA		NA		11/28/2007
(953) Cherry Crest Dr	0.80	50	R									NA		NA		11/19/2007
(954) Dry Twig Rd	0.55	90	R									NA		NA		02/21/2008
(955) Tilley Lane	0.18	9	R									NA		NA		02/21/2008
(956) Rolling Hills Circle	0.37	30	R									NA		NA		02/06/2008
(957) Shotgun Trail	0.20	30	R									NA		NA		02/06/2008
(958) Witts End	0.65	1100	R									NA		NA		09/26/2007

Virginia Department of Transportation
Traffic Engineering Division
2011
Annual Average Daily Traffic Volume Estimates By Section of Route
Carroll Maintenance Area

Route	Length	AADT	QA	4Tire	Bus	-----Truck-----				QC	K Factor	QK	Dir Factor	AAWDT	QW	Year	
						2Axle	3+Axle	1Trail	2Trail								
Carroll County																	
(958) Witts End	0.60	20	R			From: 17-743 Airport Rd					NA			NA		09/26/2007	
						To: Dead End											
(959) Willow Grove Rd	0.07	10	R			From: 17-808 Expansion Dr					NA			NA		01/10/2008	
						To: WCL Hillsville											
Town of Hillsville																	
(959) Willow Grove Rd	0.53	6	R			From: WCL Hillsville					NA			NA		11/07/2001	
						To: 17-703 Gardner Mill Rd											
Carroll County																	
(960) Bronco Rd	0.30	200	R			From: 17-702 Stable Rd					NA			NA		01/10/2008	
						To: 0.30 MS 17-702											
(960) Bronco Rd	0.65	110	R			From: 17-703 Gardner Mill Rd; Bronco Rd					NA			NA		11/04/2010	
						To: Dead End											
(961) Lancaster Rd	0.61	40	R			From: 17-635 Hebron Rd					NA			NA		11/28/2007	
						To: 17-705 Coon Ridge Rd											
(962) Water Plant Rd	1.78	190	R			From: 17-898 Scenic View Dr					NA			NA		09/19/2007	
						To: 1.00 ME 17-898											
(962) Water Plant Rd	1.00	100	R			From: WCL Hillsville					NA			NA		02/06/2008	
						To: WCL Hillsville											
Town of Hillsville																	
(962) Water Plant Rd	0.52	260	R			From: WCL Hillsville					NA			NA		09/19/2007	
						To: US 52 Main St											
Carroll County																	
(963) Shiloh Rd	0.33	50	R			From: 17-743; 17-803					NA			NA		02/06/2008	
						To: Dead End											
(964) Fisher Rd	0.10	150	R			From: 17-685 Skyview Dr					NA			NA		02/21/2008	
						To: 17-688 Meadow Brook Rd											
(965) Pheasant Ridge Rd	0.25	130	R			From: Dead End					NA			NA		12/14/2007	
						To: 17-674 Red Hill Rd											
(966) Hemlock Ridge Rd	0.20	60	R			From: Dead End					NA			NA		02/21/2008	
						To: 17-831 Oak Ridge Rd											
(967) Magnolia Lane	0.25	40	R			From: Dead End					NA			NA		12/14/2007	
						To: Dead End											
(968) Box Elder Rd	0.28	100	R			From: 17-702 Stable Rd					NA			NA		02/21/2008	
						To: 17-705 Coon Ridge Rd											
(970) Greenview Lane	0.15	80	R			From: Cul-de-Sac					NA			NA		02/08/2008	
						To: 17-725 Whitney Lane											
(971) Rainbow Dr	0.34	60	R			From: SR 97 Pipers Gap Rd					NA			NA		11/29/2007	
						To: SR 97 Pipers Gap Rd											

Virginia Department of Transportation
Traffic Engineering Division
2011
Annual Average Daily Traffic Volume Estimates By Section of Route
Carroll Maintenance Area

Route	Length	AADT	QA	4Tire	Bus	-----Truck-----				QC	K Factor	QK	Dir Factor	AAWDT	QW	Year
						2Axle	3+Axle	1Trail	2Trail							
Town of Hillsville																
(972) Lynnhaven Rd	0.18	50	R			From: 17-668 Cavalier Dr				NA			NA		09/17/2007	
						To: Dead End										
Carroll County																
(973) Clearview Dr	0.20	120	R			From: US 52 Fancy Gap Hwy				NA			NA		12/14/2007	
						To: Dead End										
(974) Grace Lane	0.20	40	R			From: 17-831 Oak Ridge Rd				NA			NA		10/15/2010	
						To: Dead End										
(975) Commodore Lane	0.30	70	R			From: 17-715 End of the Line				NA			NA		11/29/2007	
						To: Dead End										
(976) Carroll House Lane	0.10	130	R			From: Dead End				NA			NA		09/02/2007	
						To: 17-706 Farmers Market Dr										
(977) Gladeview Dr	0.19	47	R			From: 17-985 S, Firestone Rd				NA			NA		08/27/2010	
						To: 17-985 N, Firestone Rd										
(977) Gladeview Dr	0.21	100	R			From: 17-604 Liberty Hill Rd				NA			NA		08/27/2010	
						To: 17-828 Mill Manor Rd										
(978) Sylvatus School Rd	0.20	2	R			From: 17-9085 Sylvatus School Rd				NA			NA		10/29/2007	
						To: US 52 S, Fancy Gap Hwy										
(979) Virgilina Circle	0.62	70	R			From: US 52 N, Fancy Gap Hwy				NA			NA		10/15/2010	
						To: Dead End										
(980) Oak Hollow Circle	0.43	150	R			From: 17-722 Commonwealth Dr				NA			NA		10/04/2007	
						To: Dead End										
(981) Lancrest Dr	0.35	100	R			From: US 52 Fancy Gap Hwy				NA			NA		10/15/2010	
						To: Dead End										
(982) Fieldstone Rd	0.15	70	R			From: 17-687 Fish Lake Rd				NA			NA		10/15/2010	
						To: 17-714 Old Galax Pike										
(983) Landfill Rd	0.20	800	R			From: Dead End				NA			NA		09/24/2007	
						To: US 221 Floyd Pike										
(984) Industrial Dr	0.25	790	R			From: Dead End				NA			NA		09/14/2010	
						To: 17-934 Cannonball Lane										
(985) Firestone Rd	0.10	60	R			From: 17-977 S, Gladeview Dr				NA			NA		08/27/2010	
						To: 17-977 N, Gladeview Dr										
(985) Firestone Rd	0.10	40	R			From: 17-666 Bent Nail Rd				NA			NA		08/27/2010	
						To: Cul-de-Sac										
(986) Cherokee Rd	0.38	90	R			From: Dead End				NA			NA		11/08/2007	
						To: SR 97 Pipers Gap Rd										
(987) Twin Oaks Dr	0.13	110	R			From: 17-737 Swinney Hollow				NA			NA		08/12/2010	
						To: Dead End										
(988) Manual Rd	0.15	100	R			From: Dead End				NA			NA		12/03/2010	
						To: Dead End										

Virginia Department of Transportation
Traffic Engineering Division
2011
Annual Average Daily Traffic Volume Estimates By Section of Route
Carroll Maintenance Area

Route	Length	AADT	QA	4Tire	Bus	-----Truck-----				QC	K Factor	QK	Dir Factor	AAWDT	QW	Year
						2Axle	3+Axle	1Trail	2Trail							
Carroll County																
989 Cherokee Rd	0.06	20	R								NA			NA		09/19/2007
990 Beasley Hill Rd	0.51	130	R								NA			NA		02/06/2008
991 Alice Lane	0.26	60	R								NA			NA		09/09/2010
992 Somerset Dr	0.40	150	R								NA			NA		02/08/2008
993 Stockdale Lane	0.08	80	R								NA			NA		02/05/2008
994 Leonard Dr	0.13	70	R								NA			NA		02/05/2008
995 Dewberry Dr	0.11	10	R								NA			NA		09/26/2007
996 Foggy Ridge	0.18	100	R								NA			NA		02/21/2008
997 Beck Hollow Rd	0.12	50	R								NA			NA		12/12/2007
998 Mourning Dove Lane	0.20	30	R								NA			NA		02/06/2008
Town of Hillsville																
1000 Nicholas St	0.15	60	R								NA			NA		09/19/2007
1001 Pine St	0.15	770	R								NA			NA		09/24/2007
1001 Pine St	0.05	830	R								NA			NA		09/17/2007
1001 Pine St	0.06	1000	R								NA			NA		09/24/2007
1002 E Grayson St	0.04	1100	R								NA			NA		09/17/2007
1002 E Grayson St	0.56	1600	R								NA			NA		09/17/2007
1003 Carroll St	0.07	1100	R								NA			NA		09/17/2007
1004 Center St	0.15	400	R								NA			NA		09/24/2007
1005 Ginger Lane	0.02	30	R								NA			NA		09/17/2007

Virginia Department of Transportation
Traffic Engineering Division
2011
Annual Average Daily Traffic Volume Estimates By Section of Route
Carroll Maintenance Area

Route	Length	AADT	QA	4Tire	Bus	-----Truck-----				QC	K Factor	QK	Dir Factor	AAWDT	QW	Year
						2Axle	3+Axle	1Trail	2Trail							
Town of Hillsville																
1006 Jones Rd	0.31	460	R								NA			NA		09/19/2007
1007 Archa St	0.29	240	R								NA			NA		09/19/2007
1007 Archa St	0.06	160	R								NA			NA		09/19/2007
1007 Archa St	0.51	140	R								NA			NA		09/19/2007
1007 Archa St	0.15	49	R								NA			NA		09/19/2007
1008 Court St	0.07	850	R								NA			NA		09/17/2007
1009 Edgewood Dr	0.07	670	R								NA			NA		09/17/2007
1009 Edgewood Dr	0.30	420	R								NA			NA		09/17/2007
1009 Edgewood Dr	0.20	260	R								NA			NA		09/19/2007
1009 Edgewood Dr	0.12	60	R								NA			NA		09/19/2007
1010 Evergreen St	0.24	250	R								NA			NA		09/17/2007
1010 Evergreen St	0.09	360	R								NA			NA		09/19/2007
1011 Valley View Lane	0.30	60	R								NA			NA		09/17/2007
1012 Fulcher St	0.14	1200	R								NA			NA		09/24/2007
1013 Fulcher St	0.18	1200	R								NA			NA		09/24/2007
1014 Oak St	0.33	40	R								NA			NA		09/24/2007
1015 Wilkinson Dr	0.12	1400	R								NA			NA		09/24/2007
1015 Wilkinson Dr	0.08	580	R								NA			NA		09/24/2007
1016 Morningview Heights	0.10	150	R								NA			NA		09/17/2007
1016 Morningview Heights	0.15	30	R								NA			NA		09/17/2007
1017 Lyons Circle	0.21	70	R								NA			NA		09/19/2007

Virginia Department of Transportation
Traffic Engineering Division
2011
Annual Average Daily Traffic Volume Estimates By Section of Route
Carroll Maintenance Area

Route	Length	AADT	QA	4Tire	Bus	-----Truck-----				QC	K Factor	QK	Dir Factor	AAWDT	QW	Year
						2Axle	3+Axle	1Trail	2Trail							
Town of Hillsville																
1017 Lyons Circle	0.07	120	R								NA			NA		09/24/2007
1018 Lyons Dr	0.10	80	R								NA			NA		09/24/2007
1019 Cox St	0.20	110	R								NA			NA		09/24/2007
1020 West Grayson St	1.12	460	R								NA			NA		09/24/2007
Carroll County																
1021 Hazelnut Rd	0.51	120	R								NA			NA		09/24/2007
Town of Hillsville																
1022 Wade St	0.04	80	R								NA			NA		09/19/2007
1023 Bohon St	0.16	50	R								NA			NA		09/19/2007
1024 Dogwood Dr	0.25	60	R								NA			NA		09/19/2007
1025 Chinquapin Trail	0.34	50	R								NA			NA		09/19/2007
1025 Chinquapin Trail	0.41	130	R								NA			NA		09/19/2007
1026 Lynn St	0.05	110	R								NA			NA		09/19/2007
1027 Woodland Dr	0.08	30	R								NA			NA		09/24/2007
1028 Raintree Rd	0.15	70	R								NA			NA		09/17/2007
1028 Raintree Rd	0.42	30	R								NA			NA		09/17/2007
1028 Raintree Rd	0.31	380	R								NA			NA		09/17/2007
1029 Cumberland Dr	0.12	60	R								NA			NA		03/05/2008
Carroll County																
1030 Braveheart Lane	0.10	20	R								NA			NA		12/03/2010
Town of Hillsville																
1031 Highland Park Dr	0.10	210	R								NA			NA		01/07/2008
1031 Highland Park Dr	0.07	120	R								NA			NA		01/07/2008

Virginia Department of Transportation
Traffic Engineering Division
2011
Annual Average Daily Traffic Volume Estimates By Section of Route
Carroll Maintenance Area

Route	Length	AADT	QA	4Tire	Bus	-----Truck-----				QC	K Factor	QK	Dir Factor	AAWDT	QW	Year
						2Axle	3+Axle	1Trail	2Trail							
Town of Hillsville																
1032 Highland Park Dr	0.06	210	R								NA		NA			01/07/2008
1033 Hidden Pines Lane	0.18	110	R								NA		NA			01/07/2008
1034 Big Red Dr	0.08	120	R								NA		NA			01/07/2008
1034 Big Red Dr	0.23	60	R								NA		NA			01/07/2008
1034 Big Red Dr	0.22	130	R								NA		NA			01/07/2008
Carroll County																
1035 Industrial Park Dr	0.57	1900	R								NA		NA			01/07/2008
1036 Oak Knoll Dr	0.08	120	R								NA		NA			11/08/2007
1036 Ridge Crest Dr	0.26	110	R								NA		NA			11/08/2007
1037 Oak Knoll Dr	0.76	200	R								NA		NA			03/05/2007
1038 Oakside Dr	0.34	47	R								NA		NA			11/08/2007
1039 Weddle St	0.32	370	R								NA		NA			01/07/2008
1040 Pickett Dr	0.11	40	R								NA		NA			01/24/2008
Town of Hillsville																
1041 Forest Dr	0.07	49	R								NA		NA			09/19/2007
1041 Forest Dr	0.18	230	R								NA		NA			01/19/2008
1042 Crestview Dr	0.12	120	R								NA		NA			09/19/2007
1042 Crestview Dr	0.04	30	R								NA		NA			09/19/2007
1043 Shady Lane	0.09	40	R								NA		NA			09/19/2007
Carroll County																
1044 Clontztown Rd	0.09	70	R								NA		NA			11/06/2007
1045 Daleview Dr	0.33	160	R								NA		NA			11/06/2007

Virginia Department of Transportation
Traffic Engineering Division
2011
Annual Average Daily Traffic Volume Estimates By Section of Route
Carroll Maintenance Area

Route	Length	AADT	QA	4Tire	Bus	-----Truck-----				QC	K Factor	QK	Dir Factor	AAWDT	QW	Year
						2Axle	3+Axle	1Trail	2Trail							
Town of Hillsville																
(1046) Meridian Lane	0.07	190	R			From: US 58 East Stuart Dr					NA		NA			09/17/2007
						To: NCL Hillsville										
Carroll County																
(1046) Meridian Lane	0.15	48	R			From: NCL Hillsville					NA		NA			10/09/2001
						To: 17-1065 Sycamore Lane										
(1046) Meridian Lane	0.08	30	R			From: 17-1065 Sycamore Lane					NA		NA			01/13/2008
						To: Dead End										
(1047) Fairview Lane	0.10	30	R			From: 17-670 Snake Creek Rd					NA		NA			01/07/2008
						To: Dead End										
(1048) Mondana Lane	0.30	130	R			From: Dead End					NA		NA			02/06/2008
						To: 17-705 Coon Ridge Rd										
(1049) Whispering Pines Lane	0.32	160	R			From: Dead End					NA		NA			02/08/2008
						To: 17-821 Wildcat Rd										
(1050) Courtland Circle	0.85	160	R			From: Cul-de-Sac					NA		NA			10/04/2007
						To: US 58 Carrollton Pike										
(1051) Crotts Hollow Rd	0.38	30	R			From: Dead End					NA		NA			12/14/2007
						To: 17-691 Bear Trail										
(1052) Blueberry Lane	0.31	120	R			From: Cul-de-Sac					NA		NA			10/04/2007
						To: 17-791 Blackberry Lane										
(1053) Sparkle Lane	0.12	110	R			From: 17-887 Glendale Rd					NA		NA			08/10/2010
						To: Cul-de-Sac										
(1054) Shady Square	0.43	150	R			From: US 58 Carrollton Pike					NA		NA			10/04/2007
						To: End Loop										
(1054) Shady Square	0.08	70	R			From: Gap					NA		NA			10/04/2007
						To: 17-731 Timberline Rd										
(1055) Shadetree Lane	0.20	210	R			From: US 58 Carrollton Pike					NA		NA			10/04/2007
						To: Dead End										
(1056) Aldred Lane	0.21	110	R			From: 17-887 Glendale Rd					NA		NA			10/04/2007
						To: Dead End										
(1057) White Dove Lane	0.10	40	R			From: 17-887 Glendale Rd					NA		NA			10/04/2007
						To: Dead End										
(1058) Cherry Blossom Lane	0.08	60	R			From: Dead End					NA		NA			10/04/2007
						To: 17-888 Midway Heights										
(1059) Fairway Oaks Dr	0.18	60	R			From: Cul-de-Sac					NA		NA			10/04/2007
						To: 17-722 Commonwealth Dr										
(1060) Russels Lake Dr	0.28	20	R			From: Dead End					NA		NA			10/04/2007
						To: 17-805 Lakeside Dr										
(1061) Mahogany Dr	0.08	50	R			From: Cul-de-Sac					NA		NA			10/04/2007
						To: 17-722 Commonwealth Dr										

Virginia Department of Transportation
Traffic Engineering Division
2011
Annual Average Daily Traffic Volume Estimates By Section of Route
Carroll Maintenance Area

Route	Length	AADT	QA	4Tire	Bus	-----Truck-----				QC	K Factor	QK	Dir Factor	AAWDT	QW	Year
						2Axle	3+Axle	1Trail	2Trail							
Carroll County																
(1062) Hazelnut Rd	0.10	45	R				From: 17-1021 Hazelnut Rd				NA		NA		10/29/2007	
							To: Dead End									
(1063) Arbor Lane	0.15	30	R				From: Cul-de-Sac				NA		NA		10/04/2007	
							To: 17-1059 Fairway Oaks Dr									
(1064) Arbor Lane	0.08	30	R				From: Cul-de-Sac				NA		NA		10/04/2007	
							To: 17-1063 Arbor Lane									
(1065) Sycamore Lane	0.12	20	R				From: 17-1046 Meridian Lane				NA		NA		02/13/2008	
							To: Dead End									
(1066) Hummers Court	0.06	30	R				From: Dead End				NA		NA		12/07/2007	
							To: 17-700 Harrison Rd									
(1067) Willow Bend Dr	0.50	50	R				From: ECL Galax				NA		NA		11/29/2007	
							To: Cul-de-Sac									
(1068) Stonebrook Dr	0.50	120	R				From: 17-722 Commonwealth Dr				NA		NA		10/04/2007	
							To: Dead End									
(1069) Brandy Lane	0.25	180	R				From: Cul-de-Sac				NA		NA		02/08/2008	
							To: 17-1049 Whispering Pines Lane									
(1070) Sunrise Crest Lane	0.20	70	R				From: 17-669				NA		NA		03/05/2008	
							To: Dead End									
(1071) Trot Town Rd	0.28	20	R				From: 17-886 Island Creek Dr				NA		NA		09/17/2007	
							To: Dead End									
(1072) Powhatan Lane	0.15	4	R				From: 17-1071 Trot Town Rd				NA		NA		09/17/2007	
							To: Dead End									
(1073) Fairfield Way	0.37	400	R				From: 17-887 Glendale Rd				NA		NA		08/10/2010	
							To: Cul-de-Sac									
(1074) Rosecrest Lane	0.25	70	R				From: 17-941 Knollwood Dr				NA		NA		11/28/2007	
							To: Dead End									
(1075) Looking Glass Dr	0.05	48	R				From: US 58 Carrollton Pike				NA		NA		09/26/2007	
							To: Dead End									
(1076) Broken Shoe Rd	0.34	60	R				From: 17-707 Partridge Rd				NA		NA		09/29/2007	
							To: Dead End									
(1077) Bittersweet Lane	0.06	45	R				From: Dead End				NA		NA		09/02/2007	
							To: US 58 Carrollton Pike									
(1078) Showcase Lane	0.12	20	R				From: Cul-de-Sac				NA		NA		09/29/2007	
							To: 17-863 Emory Rd									
(1079) Rock Bridge Pass Lane	0.12	20	R				From: Cul-de-Sac				NA		NA		09/29/2007	
							To: 17-863 Emory Rd									
(1080) Woodson Lane	0.25	40	R				From: 17-692 Sandy Ridge Rd				NA		NA		12/12/2007	
							To: Dead End									

Virginia Department of Transportation
Traffic Engineering Division
2011
Annual Average Daily Traffic Volume Estimates By Section of Route
Carroll Maintenance Area

Route	Length	AADT	QA	4Tire	Bus	-----Truck-----				QC	K Factor	QK	Dir Factor	AAWDT	QW	Year
						2Axle	3+Axle	1Trail	2Trail							
Carroll County																
(1081) Sunrise Crest	0.14	50	R				From: 17-691 Flower Gap Rd				NA			NA		11/06/2007
							To: Dead End									
(1082) Foxfire Lane	0.12	90	R				From: Cul-de-Sac				NA			NA		11/28/2007
							To: 17-607 Iron Ridge Rd									
(1083) Eagle Falls Rd	0.25	70	R				From: SR 100 Sylvatus Hwy				NA			NA		10/29/2007
							To: Dead End									
(1084) Blackstone Lane	0.12	70	R				From: Cul-de-Sac				NA			NA		11/28/2007
							To: 17-607 Iron Ridge Rd									
(1085) Ridgeview Dr	0.50	10	R				From: 17-800 Peakview Rd				NA			NA		02/29/2008
							To: Dead End									
(1087) Brandy Wine Trail	0.40	100	R				From: Cul-de-Sac				NA			NA		12/14/2007
							To: 17-620 Old Pipers Gap Rd									
(1089) Bowers Hollow Rd	0.24	60	R				From: 17-729 Happy Hollow Rd				NA			NA		09/09/2010
							To: Dead End									
(1090) Apricot Lane	0.24	20	R				From: SR 97 Pipers Gap Rd				NA			NA		11/28/2007
							To: Dead End									
(1091) Quail Ridge Court	0.38	150	R				From: Dead End				NA			NA		10/04/2007
							To: 17-722 Cranberry Rd									
(1092) Cedar Point	0.30	80	R				From: Cul-de-Sac				NA			NA		10/04/2007
							To: 17-1091 Quail Ridge Court									
(1093) Nature Trail	0.16	290	R				From: Cul-de-Sac				NA			NA		10/04/2007
							To: 95-609; 95-1325									
(1094) Nature Trail	0.12	170	R				From: 17-1093 Nature Trail				NA			NA		10/04/2007
							To: Cul-de-Sac									
(1095) Sparrow Rd	0.19	30	R				From: Dead End				NA			NA		01/07/2008
							To: 17-624 Soap Ridge Rd									
(1097) Montgomery St	0.13	100	R				From: Cul-de-Sac				NA			NA		10/04/2007
							To: 17-722 Cranberry Rd									
(1098) Regency Court	0.07	230	R				From: 17-1073 Fairfield Way				NA			NA		08/10/2010
							To: Cul-de-Sac									
(1099) Commonview Lane	0.72	40	R				From: 17-683; 17-826				NA			NA		12/12/2007
							To: Dead End									
(1100) Worrell Est	0.54	60	R				From: US 58 Danville Pike				NA			NA		09/17/2010
							To: Dead End									
(1101) Worrell Est	0.45	70	R				From: 17-1102 Bobcat Trail				NA			NA		11/01/2007
							To: SR 100 Sylvatus Hwy									
(1102) Bobcat Trail	0.04	10	R				From: Dead End				NA			NA		11/01/2007
							To: 17-1101 Worrell Est									

Virginia Department of Transportation
Traffic Engineering Division
2011
Annual Average Daily Traffic Volume Estimates By Section of Route
Carroll Maintenance Area

Route	Length	AADT	QA	4Tire	Bus	-----Truck-----				QC	K Factor	QK	Dir Factor	AAWDT	QW	Year
						2Axle	3+Axle	1Trail	2Trail							
Carroll County																
(1102) Bobcat Trail	0.05	80	R				From: 17-1101 Worrell Est					NA		NA		11/01/2007
							To: 17-771 Lovell Rd									
(1103) Cottonwood Lane	0.23	210	R				From: SR 100 Sylvatus Hwy					NA		NA		09/14/2010
							To: Dead End									
(1104) Amelia Lane	0.10	60	R				From: SR 100 Sylvatus Hwy					NA		NA		09/14/2010
							To: Dead End									
(1105) Holloway Dr	0.54	120	R				From: Dead End					NA		NA		02/06/2008
							To: 17-1103 Cottonwood Lane									
(1106) Flowers Lane	0.17	70	R				From: 17-1105 Holloway Dr					NA		NA		02/06/2008
							To: Dead End									
(1107) Whittington Lane	0.13	300	R				From: 17-707 Partridge Rd					NA		NA		09/26/2007
							To: Dead End									
(1108) Quails Run	0.14	30	R				From: 17-1109 Rabbits Run					NA		NA		09/02/2007
							To: Dead End									
(1109) Rabbits Run	0.25	60	R				From: 17-620 Coulson Church Rd					NA		NA		09/02/2007
							To: Dead End									
(1110) Glenmont Rd	0.08	100	R				From: 17-1112 Lonesome Dove Dr					NA		NA		09/26/2007
							To: 17-1111 Quinn St; Perry St									
(1110) Glenmont Rd	0.07	170	R				From: 17-708 Breezy Ridge Rd					NA		NA		09/26/2007
							To: Dead End									
(1111) Perry St	0.07	20	R				From: Dead End					NA		NA		09/26/2007
							To: 17-1110 Glenmont Rd									
(1111) Quinn St	0.05	60	R				From: 17-1110 Glenmont Rd					NA		NA		09/26/2007
							To: Dead End									
(1112) Lonesome Dove Dr	0.26	110	R				From: 17-1110 Glenmont Rd					NA		NA		09/26/2007
							To: Dead End									
(1113) Mitchels Crossroad	0.46	190	R				From: 17-752					NA		NA		09/26/2007
							To: Cul-de-Sac									
(1114) Wood Lane	0.28	70	R				From: 17-783 Deer Ridge Rd					NA		NA		03/05/2007
							To: Cul-de-Sac									
(1115) Oakland Heights	0.25	8	R				From: Cul-de-Sac					NA		NA		09/29/2007
							To: 17-743 Airport Rd									
(1116) Drew Ridge Dr	0.34	110	R				From: Dead End					NA		NA		09/02/2007
							To: US 58 Carrollton Pike									
Town of Hillsville																
(1118) Victory Lane	0.18	100	R				From: 17-1020 West Grayson St					NA		NA		08/10/2010
							To: 17-1119 Rosebud St									
(1119) Rosebud St	0.06	45	R				From: Dead End					NA		NA		08/10/2010
							To: 17-1118 Victory Lane									

Virginia Department of Transportation
Traffic Engineering Division
2011
Annual Average Daily Traffic Volume Estimates By Section of Route
Carroll Maintenance Area

Route	Length	AADT	QA	4Tire	Bus	-----Truck-----				QC	K Factor	QK	Dir Factor	AAWDT	QW	Year
						2Axle	3+Axle	1Trail	2Trail							
Carroll County																
(1120) Canary Lane	0.10	70	R								NA			NA		09/26/2007
(1121) Forest View Heights	0.30	30	R								NA			NA		11/23/2010
(1125) Butternut Dr	0.05	40	R								NA			NA		09/02/2007
(1125) Butternut Dr	0.05	20	R								NA			NA		09/02/2007
(1126) Helmsdale Rd	0.07	20	R								NA			NA		09/02/2007
(1130) Alpine Crest Rd	0.50	20	R								NA			NA		11/21/2007
(1131) Knob Hill Lane	0.25	60	R								NA			NA		11/23/2010
(1135) Corbett Rd	0.26	70	R								NA			NA		10/07/2010
(1136) Honeycutt Dam Rd	0.20	10	R								NA			NA		01/15/2008
(1137) Hawks Landing Dr	0.33	10	R								NA			NA		01/15/2008
(1138) Spring Hollow Lane	0.06	10	R								NA			NA		01/15/2008
(1140) Horizon Dr	0.04	49	R								NA			NA		12/14/2007
(1140) Horizon Dr	0.07	200	R								NA			NA		12/14/2007
(1141) Emerald Lane	0.06	90	R								NA			NA		12/14/2007
(1141) Emerald Lane	0.04	20	R								NA			NA		12/14/2007
(1145) Apache Trail	0.19	60	R								NA			NA		11/19/2007
(1146) Pops Peak Rd	0.31	60	R								NA			NA		11/19/2007
(9084) Carroll County High School	0.30	690	R								NA			NA		01/04/2011
(9084) Carroll County High School	0.17	1200	R								NA			NA		01/04/2011

Virginia Department of Transportation
Traffic Engineering Division
2011
Annual Average Daily Traffic Volume Estimates By Section of Route
Carroll Maintenance Area

Route	Length	AADT	QA	4Tire	Bus	-----Truck-----				QC	K Factor	QK	Dir Factor	AAWDT	QW	Year	
						2Axle	3+Axle	1Trail	2Trail								
Carroll County																	
(9085) Sylvatus School Rd	0.10	140	R									NA		NA		10/29/2007	
(9087) Lamsburg Elementary Sch	0.14	110	R									NA		NA		01/04/2011	
(9474) St Paul Elementary School	0.20	440	R									NA		NA		01/06/2011	
(9497) Oakland Elem Sch	0.10	100	R									NA		NA		01/06/2011	
(9551) Laurel Elementary School	0.15	530	R									NA		NA		01/06/2011	
(9672) Winding Ridge Rd	0.14	160	R									NA		NA		01/04/2011	
(9673)	0.10	60	R									NA		NA		01/04/2011	
(9674) Gladsboro Elementary Sch	0.10	330	R									NA		NA		01/04/2011	
Town of Hillsville																	
(9748) Carroll County Education Ctr	0.05	70	R									NA		NA		01/04/2011	
Carroll County																	
(9817) Gladeview Elementary Sch	0.10	880	R									NA		NA		01/06/2011	
(9818) Woodlawn School	0.10	550	R									NA		NA		01/06/2011	
(781/31)	0.30	20	R									NA		NA		08/06/2002	
(608/70)	1.77	80	R									NA		NA		03/06/2008	
City of Galax																	
(2/113) Calhoun St	0.07	1900	G									0.117	F	0.630	2100	G	2011
(3/113) Fries Rd	0.58	1400	G	99%	0%	1%	0%	0%	0%	C	0.082	F	0.629	1500	G	2011	
(3/113) Fries Rd	1.03	2000	G	99%	0%	1%	0%	0%	0%	F	0.089	F	0.530	2100	G	2011	
(4/113) Iron Bridge Rd	0.21	1600	G	98%	0%	1%	1%	0%	0%	F	0.086	F	0.502	1800	G	2011	
(4051/113) Branch St/Chestnut Dr	0.43	590	G	98%	0%	1%	1%	0%	0%	C	0.087	F	0.727	630	G	2011	

Virginia Department of Transportation
Traffic Engineering Division
2011
Annual Average Daily Traffic Volume Estimates By Section of Route
Carroll Maintenance Area

Route	Length	AADT	QA	4Tire	Bus	-----Truck-----				QC	K Factor	QK	Dir Factor	AAWDT	QW	Year
						2Axle	3+Axle	1Trail	2Trail							
City of Galax																
4052 113 Greenville Rd	0.37	1100	G	94%	0%	From: WCL Galax				C	0.094	F	0.637	1200	G	2011
						To: US 58										
4052 113 Stuart Dr	0.48	3300	G	99%	0%	From: US 58 Bypass				F	0.094	F	0.525	3500	G	2011
						To: Alderman St										
4052 113 Stuart Dr	0.29	3400	G	99%	0%	From: Alderman St				F	0.090	F	0.54	3700	G	2011
						To: Stanford St										
4052 113 Mac Arthur St	0.19	2500	G	99%	0%	From: US 58 Stuart Dr				C	0.084	F	0.502	2600	G	2011
						To: Circle Dr										
4052 113 Mac Arthur St	0.31	1800	G	99%	0%	From: Circle Dr				F	0.097	F	0.533	1900	G	2011
						To: SR 89 Main St										
4053 113 Lineberry Rd	1.21	5000	G	98%	0%	From: SR 89 Main St				C	0.090	F	0.584	5300	G	2011
						To: Oldtown St										
4053 113 Meadow St	0.59	8900	G	98%	0%	From: Oldtown St				F	0.085	F	0.531	9500	G	2011
						To: US 58 E Stuart Dr										
4054 113 Grayson St	0.38	2600	G	98%	0%	From: 113-4055 Jefferson St				C	0.104	F	0.535	2800	G	2011
						To: 113-4053 Meadow St										
4055 113 Jefferson St	0.12	590	G	97%	1%	From: Calhoun St				F	0.117	F	0.689	630	G	2011
						To: Grayson St										
4055 113 Jefferson St	0.29	990	G	97%	1%	From: Grayson St				C	0.11	F	0.517	1100	G	2011
						To: US 58 Stuart Dr										
4056 113 Poplar Knob Rd	0.14	1900	G	99%	0%	From: Meadow St				C	0.092	F	0.546	2100	G	2011
						To: Oak St										
4056 113 Poplar Knob Rd	1.08	1500	G	99%	0%	From: Oak St				F	0.096	F	0.593	1600	G	2011
						To: ECL Galax										
4057 113 Country Club Lane	0.21	1100	G	99%	0%	From: SECL Galax				F	0.099	F	0.542	1200	G	2011
						To: Poplar Knob Rd										
4057 113 Country Club Lane	0.78	2900	G	99%	0%	From: Poplar Knob Rd				C	0.085	F	0.527	3100	G	2011
						To: US 58 E Stuart Dr										
4057 113 Larkspur Lane	0.32	1500	G	99%	0%	From: US 58 E Stuart Dr				F	0.081	F	0.578	1600	G	2011
						To: Glendale Rd										
4058 113 Glendale Rd	0.62	7500	G	99%	0%	From: Glendale Rd				F	0.086	F	0.597	8000	G	2011
						To: US 58 E Stuart Dr										
4058 113 Glendale Rd	1.05	6800	G	99%	0%	From: US 58 E Stuart Dr				C	0.087	F	0.593	7200	G	2011
						To: Cliffview Rd										
4058 113 Glendale Rd	1.02	4500	G	99%	0%	From: Cliffview Rd				F	0.094	F	0.692	4800	G	2011
						To: Haynes Rd										
4059 113 Cliffview Rd	0.39	5300	G	98%	0%	From: Haynes Rd				C	0.085	F	0.665	5700	G	2011
						To: NCL Galax										
4060 113 Cranberry Rd	0.24	3200	G	97%	0%	From: NCL Galax				C	0.099	F	0.539	3400	G	2011
						To: Glendale Rd										
4060 113 Cranberry Rd	0.30	2200	G	97%	0%	From: Glendale Rd				F	0.092	F	0.573	2300	G	2011
						To: US 58 Stuart Dr										
						From: US 58 Stuart Dr										
						To: ECL Galax										

Virginia Department of Transportation
 Traffic Engineering Division
 2011
 Annual Average Daily Traffic Volume Estimates By Section of Route
 Carroll Maintenance Area

Route	Length	AADT	QA	4Tire	Bus	-----Truck-----				QC	K Factor	QK	Dir Factor	AAWDT	QW	Year
						2Axle	3+Axle	1Trail	2Trail							
City of Galax																
Calloway St		270	G			From: Eastview St				0.102	F	0.548	290	G	2011	
						To: Hanks St										
Clover St		1100	G			From: Stanley Dr				0.091	F	0.59	1100	G	2011	
						To: Valley St										
Forrest Ave		130	G			From: Country Club Lane				0.128	F	0.514	140	G	2011	
						To: Burwell St										
Hospital Dr		3100	G			From: Doctors Park				NA			3100	G	2011	
						To: Valley St										
Kenbrook Dr		340	G			From: Piine Knoll Dr				0.091	F	0.543	370	G	2011	
						To: Scotland Dr										
Valley St		4700	G			From: 113-4058 Glendale Rd				NA			4700	G	2011	
						To: Hospital Dr										
Valley St		1300	G			From: Hospital Dr				NA			1300	G	2011	
						To: Clover St										