

**2008**

**Virginia Department of Transportation  
Daily Traffic Volume Estimates  
Including Vehicle Classification Estimates**

where available

**Jurisdiction Report**

**88**

Spotsylvania County  
City of Fredericksburg

Prepared By

**Virginia Department of Transportation  
Traffic Engineering Division**

In Cooperation With

**U.S. Department of Transportation  
Federal Highway Administration**

Virginia Department of Transportation  
Traffic Engineering Division  
Traffic Monitoring Section

The Virginia Department of Transportation (VDOT) conducts a program where traffic count data are gathered from sensors in or along streets and highways and other sources. From these data, estimates of the average number of vehicles that traveled each segment of road are calculated. VDOT periodically publishes booklets listing these estimates.

One of these booklets, titled "Average Daily Traffic Volumes with Vehicle Classification Data, on Interstate, Arterial and Primary Routes" includes a list of each Interstate and Primary highway segment with the estimated Annual Average Daily Traffic (AADT) for that segment. AADT is the total annual traffic estimate divided by the number of days in the year. This booklet also includes information such as estimates of the percentage of the AADT made up by 6 different vehicle types, ranging from cars to double trailer trucks; estimated Annual Average Weekday Traffic (AAWDT), which is the number of vehicles estimated to have traveled the segment of highway during a 24 hour weekday averaged over the year; as well as Peak Hour and Peak Direction factors used by planners to formulate design criteria.

In addition to the Primary and Interstate publication, one hundred books are published periodically, one for each of 100 areas across the state defined by VDOT for record-keeping purposes. These books include traffic volume estimates for roads within the county, cities, and towns within the area. These books are titled "Daily Traffic Volumes Including Vehicle Classification Estimates, where available; Jurisdiction Report numbers 00 through 99".

Also available are a number of reports summarizing the average Vehicle Miles Traveled (VMT) in selected jurisdictions and other categories of highways. There are many different ways to present traffic volume summary information. Because the user determines the value of each presentation, the reports have been redesigned based on user requests and feedback. The people of the VDOT Traffic Engineering Division Traffic Monitoring Section who produce these books welcome requests for other helpful ways of presenting the summary information.

A compact disc (CD) is available that includes files in the Adobe® Portable Document Format (PDF) that can be displayed, searched, and printed using common desktop computer equipment. The CD includes the publications described above as well as a number of other reports, including specialized VMT summaries and smaller AADT reports for each city and town separately.

## Publication Notes

### Parallel Roads

For road inventory and management purposes, some roadways are counted separately by direction and have separately published traffic estimates for each direction of travel. Examples of such roadways are the interstate system and routes with separated facilities and (usually) one-way traffic facilities in urban areas. In these publications, they are referred to as parallel roads. As a convenience for the users of the publication, the listing for segments of roads with parallel segments are published with both the traffic estimates for their own direction of travel (e.g. I-95 Northbound) as well as the estimate of the total of all traffic on the same route including parallel roadways (all directions of I-95). The publication will have a “Combined Traffic Estimates for Parallel Roadways on this Route” or “Combined Traffic” identifiers for the combined direction of travel estimates.

Roadways such as I-395 with a North segment, a South segment and a separate Reversible lane segment will have the estimate for more than two parallel roadways included in the entire combined traffic estimate.

Some routes have very complicated paths through cities and towns. These parallel paths may be too complex to allow a relationship between nearby sections of the opposite direction on the same route. In this case, to indicate that the traffic estimates for such a road segment may not include all directions of traffic on that route, the line that would list the combined values will indicate “NA” for not available.

---

VDOT’s traffic monitoring program includes more than 100,000 segments of roads and highways ranging from several mile sections of Interstate highways to very short sections of city streets. Due to problems experienced obtaining some traffic count data, and the level of quality necessary to maintain confidence in the data, no estimate is currently available for some segments of roadway. These segments are included in the publications indicating “NA” for not available. It is the intention of the VDOT Traffic Engineering Division Traffic Monitoring group to obtain the data necessary and to report traffic volume estimates on all road segments included in these publications.

Many of the road segments in this program are local secondary roads. The amount and detail of data collected on these roads are not as great as the data collected on higher volume roads. The vehicle classification, average weekday traffic volumes, and the theoretical design hour traffic volumes are not calculated for these roads. The publications indicate “NA” for the information that is not available.

This publication is based on a traffic monitoring program initiated in 1997. Because the data collection techniques and statistical evaluation processes are different than those used in previous years, comparison with previous publications may be misleading.

Glossary of Terms:

**Route:** The Route Number assigned to this segment of roadway with the master inventory route number if this is an overlapping route, with official street or highway name if available.

**Length:** Length of the traffic segment in miles.

**AADT:** Annual Average Daily Traffic. The estimate of typical daily traffic on a road segment for all days of the week, Sunday through Saturday, over the period of one year.

**QA: Quality of AADT:**

- A Average of Complete Continuous Count Data
- B Average of Selected Continuous Count Data
- F Factored Short Term Traffic Count Data
- G Factored Short Term Traffic Count Data with Growth Element
- H Historical Estimate
- M Manual Uncounted Estimate
- N AADT of Similar Neighboring Traffic Link
- O Provided By External Source
- R Raw Traffic Count, Unfactored

**4Tire:** Percentage of the traffic volume made up of motorcycles, passenger cars, vans and pickup trucks.

**Bus:** Percentage of the traffic volume made up of busses.

**2Axle Truck:** Percentage of the traffic volume made up of 2 axle single unit trucks (not including pickups and vans).

**3+Axle Truck:** Percentage of the traffic volume made up of single unit trucks with three or more axles.

**1Trail Truck:** Percentage of the traffic volume made up of units with a single trailer.

**2Trail Truck:** Percentage of the traffic volume made up of units with more than one trailer.

**QC: Quality of Classification Data:**

- A Average of Complete Continuous Count Data
- B Average of Selected Continuous Count Data
- C Short Term Classified Traffic Count Data
- F Factored Short Term Traffic Count Data
- H Historical Estimate
- M Mass Collective Average
- N Classification Estimates of Similar Neighboring Traffic Link

**K Factor:** The estimate of the portion of the traffic volume traveling during the peak hour or design hour.

**QK:** Quality of the K Factor estimate:

- A Factor based on 30th Highest Hour Observed During at least 250 days of Continuous Traffic Data
- B Factor based on other Hour Observed During Less than 250 days of Continuous Traffic Data
- F Factor based on Highest Hour Collected at in a 48 Hour Weekday Period
- M Factor based on Manual Estimate of design hour
- N Design Hour Factor (K Factor) of Similar Neighboring Traffic Link
- O Provided by External Source

**Dir Factor:** The estimate of the portion of the traffic volume traveling in the peak direction during the peak hour..

**AAWDT:** Average Annual Weekday Traffic. The estimate of typical traffic over the period of one year for the days between Monday through Thursday inclusive.

**QW:** Quality of AAWDT:

- A Average of Complete Continuous Count Data
- B Average of Selected Continuous Count Data
- F Factored Short Term Traffic Count Data
- G Factored Short Term Traffic Count Data with Growth Element
- M Manual Uncounted Estimate
- N AAWDT of Similar Neighboring Traffic Link
- O Provided by External Source

**Year:** Year for which the published values are appropriate. If the Quality of AADT (QA) is "R", the year is the year that the raw traffic count was collected, and if available,

# Route Shield Legend

## Route Systems

- North  
 Interstate Route Traffic volume data for Interstate Routes and some other routes are reported separately by direction, as well as combined.
-  US Route
-  Virginia State Route
-  Frontage Road (F precedes frontage route number)
-  Secondary Route

## Special Routes

- Bus  
 Bus - Business Route
-  Bypas - Bypass Route
-  Truck - Truck Route
- ALT  
 ALT - Alternate Route
-  Wve - Wve Route connector
-  P - Parallel Route; Southbound or Westbound direction lanes of a numbered route where they are on a different road facility than the other direction.
-  The VDOT Maintenance Jurisdiction number is displayed below the Secondary Route Number if the Maintenance Jurisdiction is different than the jurisdiction in the title of the report.

Virginia Department of Transportation  
Traffic Engineering Division  
2008  
Annual Average Daily Traffic Volume Estimates By Section of Route  
Spotsylvania Maintenance Area

Route	Jurisdiction	Length	AADT	QA	4Tire	Bus	Truck				QC	K Factor	QK	Dir Factor	AAWDT	QW
							2Axle	3+Axle	1Trail	2Trail						
							-----Truck-----									
							2Axle	3+Axle	1Trail	2Trail						
1	Jefferson Davis Hwy	Spotsylvania County	2.61	9000	F	93%	1%	1%	2%	3%	0%	F	NA		9600	F
							From: Caroline County Line									
							To: 88-606 Thornburg									
1	Jefferson Davis Hwy	Spotsylvania County	4.25	13000	F	93%	1%	1%	2%	3%	0%	F	0.096	F	14000	F
							From: 88-608 Massaponax Church Rd									
							To: US 17 Mills Dr									
1	Jefferson Davis Hwy	Spotsylvania County	2.52	18000	F	95%	1%	1%	1%	2%	0%	C	0.089	F	19000	F
							From: US 17 Mills Dr									
							To: I-95									
1	17	Jefferson Davis Hwy	Spotsylvania County	0.93	54000	F	98%	0%	1%	0%	0%	F	0.081	F	54000	F
							From: I-95									
							To: Bus US 1; SR 208 Four Mile Fork									
							From: US 1 Bus; SR 208 Four Mile Fork									
1	Jefferson Davis Hwy	Spotsylvania County	1.30	24000	F	98%	0%	1%	0%	0%	0%	F	0.082	F	26000	F
							From: SCL Fredericksburg									
							To: SR 3									
1	Jefferson Davis Blvd	City of Fredericksburg	1.48	32000	B	98%	0%	1%	0%	0%	0%	C	0.098	A	34000	B
							From: SR 3									
							To: College Ave									
1	Jefferson Davis Blvd	City of Fredericksburg	0.90	29000	F	98%	0%	1%	0%	0%	0%	F	0.087	F	32000	F
							From: College Ave									
							To: Fall Hill Ave									
1	Jefferson Davis Blvd	City of Fredericksburg	0.29	22000	F	98%	0%	1%	0%	0%	0%	F	NA		23000	F
							From: Fall Hill Ave									
							To: Bus US 1 Princess Anne Ave									
1	17	Jefferson Davis Blvd	City of Fredericksburg	0.11	30000	N	98%	0%	1%	0%	1%	N	0.083	N	33000	N
							From: Bus US 1 Princess Anne Ave									
							To: NCL Fredericksburg									
Bus	1	LaFayette Blvd	Spotsylvania County	1.52	21000	F	96%	1%	1%	1%	1%	C	0.085	F	23000	F
							From: US 1, SR 208									
							To: SCL Fredericksburg									
Bus	1	LaFayette Blvd	City of Fredericksburg	1.42	21000	F	96%	1%	1%	1%	1%	F	0.085	F	23000	F
							From: SCL Fredericksburg									
							To: SR 3; Blue and Grey Parkway									
Bus	1	LaFayette Blvd	City of Fredericksburg	0.38	10000	F	96%	1%	1%	1%	1%	F	0.086	F	11000	F
							From: SR 3; Blue and Grey Parkway									
							To: 111-3957 Sunken Rd									
Bus	1	LaFayette Blvd	City of Fredericksburg	0.56	10000	F	96%	1%	1%	1%	1%	F	0.086	F	11000	F
							From: 111-3957 Sunken Rd									
							To: 111-3961 Kenmore Ave									
Bus	1	LaFayette Blvd	City of Fredericksburg	0.10	5300	N	97%	1%	2%	0%	0%	N	0.095	N	5700	N
							From: 111-3961 Kenmore Ave									
							To: Bus US 1 Par, Bus 17 Par Princess Anne St									
Bus	1	LaFayette Blvd	City of Fredericksburg	0.06	5300	F	97%	1%	2%	0%	0%	F	0.095	F	5700	F
							From: Bus US 1 Par, Bus 17 Par Princess Anne St									
							To: Bus US 17 Caroline St									

Virginia Department of Transportation  
Traffic Engineering Division  
2008  
Annual Average Daily Traffic Volume Estimates By Section of Route  
Spotsylvania Maintenance Area

Route	Jurisdiction	Length	AADT	QA	4Tire	Bus	Truck				QC	K Factor	QK	Dir Factor	AAWDT	QW
							2Axle	3+Axle	1Trail	2Trail						
From: Bus US 17, Lafayette Blvd Bus 1 17 2 Caroline St City of Fredericksburg	0.38	5100	F	97%	1%	2%	0%	0%	0%	F	0.085	F		5600	F	
Combined Traffic Estimates for 2 Parallel Roadways on this Route:			11000	F	98%	1%	1%	0%	0%	F	0.086	F		12000	F	
To: Bus SR 3 William St																
From: Bus SR 3 William St Bus 1 17 Caroline St City of Fredericksburg	0.51	6000	F	97%	1%	2%	0%	0%	0%	C	0.086	F		6500	F	
Combined Traffic Estimates for 2 Parallel Roadways on this Route:			13000	F	98%	1%	1%	0%	0%	C	0.093	F		14000	F	
To: Herndon St																
From: Herndon St Caroline St Bus 1 17 Herndon St City of Fredericksburg	0.06	4500	F	97%	1%	2%	0%	0%	0%	F	0.082	F		4900	F	
To: Bus US 1 Par Princess Anne St																
From: Bus US 1 Par Princess Anne St Bus US 1 Par Herndon St Bus 1 17 Princess Anne St City of Fredericksburg	0.70	9700	F	98%	0%	1%	0%	0%	0%	C	0.094	F		11000	F	
To: US 1 Jefferson Davis Highway																
From: Bus US 1, Bus US 17 Lafayette Blvd Bus 1 17 2 Princess Anne St City of Fredericksburg	0.37	6400	F	98%	1%	1%	0%	0%	0%	F	0.088	F		6900	F	
Combined Traffic Estimates for 2 Parallel Roadways on this Route:			11000	F	98%	1%	1%	0%	0%	F	0.086	F		12000	F	
To: Bus SR 3 William St																
From: Bus SR 3 William St Bus 1 17 Princess Anne St City of Fredericksburg	0.52	7200	F	98%	1%	1%	0%	0%	0%	C	0.109	F		7800	F	
Combined Traffic Estimates for 2 Parallel Roadways on this Route:			13000	F	98%	1%	1%	0%	0%	C	0.093	F		14000	F	
To: Bus US 1 Herndon St																
From: Caroline County Line 2 Sandy Lane Dr Spotsylvania County	1.36	5000	F	95%	1%	1%	1%	2%	0%	F	0.091	F		5400	F	
To: US 17 Mills Dr																
From: Bus US 17 2 17 Tidewater Trail Spotsylvania County	3.56	6800	F	93%	1%	1%	2%	3%	0%	C	0.086	F		7200	F	
To: 88-1301																
From: 88-1301 2 17 Tidewater Trail Spotsylvania County	0.97	21000	F	93%	1%	1%	2%	3%	0%	F	0.081	F		23000	F	
To: ECL Fredericksburg																
From: ECL Fredericksburg 2 17 Dixon St City of Fredericksburg	0.55	22000	F	94%	1%	1%	2%	3%	0%	C	0.088	F		24000	F	
To: Ramp from SR 3 Connector																
From: Ramp from SR 3 Connector 2 17 Dixon St City of Fredericksburg	0.26	10000	F	98%	1%	1%	0%	0%	0%	C	0.097	F		11000	F	
To: Charles St																
From: Charles St 2 17 Dixon St City of Fredericksburg	0.06	4800	F	98%	1%	1%	0%	0%	0%	F	0.101	F		5300	F	
Combined Traffic Estimates for 2 Parallel Roadways on this Route:			7800	F	97%	1%	1%	0%	0%	F	NA			8400	F	
To: Princess Anne St																
From: Princess Anne St Dixon St Bus 2 17 Princess Anne St City of Fredericksburg	0.26	2900	F	96%	1%	2%	0%	0%	0%	C	0.112	F		3200	F	
Combined Traffic Estimates for 2 Parallel Roadways on this Route:			5400	F	96%	1%	2%	0%	0%	C	NA			5900	F	
To: Bus US 1																




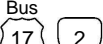

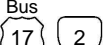



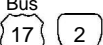

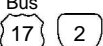









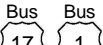

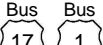

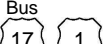

Virginia Department of Transportation  
Traffic Engineering Division  
2008  
Annual Average Daily Traffic Volume Estimates By Section of Route  
Spotsylvania Maintenance Area

Route	Jurisdiction	Length	AADT	QA	4Tire	Bus	-----Truck-----				QC	K Factor	QK	Dir Factor	AAWDT	QW
							2Axle	3+Axle	1Trail	2Trail						
Bus (2) (1) (17) Princess Anne St	From: Bus US 1	City of Fredericksburg	0.37	6400	F	98%	1%	1%	0%	0%	0%	F	0.088	F	6900	F
	To: Bus SR 3 William St	Combined Traffic Estimates for 2 Parallel Roadways on this Route:		11000	F	98%	1%	1%	0%	0%	0%	F	0.086	F	12000	F
(3) Plank Rd	From: Orange County Line	Spotsylvania County	5.27	22000	F	96%	0%	1%	1%	3%	0%	F	0.078	F	23000	F
	To: 88-610 Elys Ford Rd	Spotsylvania County	2.99	30000	F	96%	0%	1%	1%	3%	0%	C	0.076	F	30000	F
From: 88-626 Andora Dr																
(3) Plank Rd	To: 88-627 Gordon Rd	Spotsylvania County	1.33	38000	F	96%	0%	1%	1%	3%	0%	F	0.078	F	38000	F
(3) Plank Rd	From: 88-639 Salem Church Rd	Spotsylvania County	1.09	76000	G	96%	0%	1%	1%	3%	0%	F	NA	82000	G	
	To: WCL Fredericksburg															
(3) Plank Rd	From: I-95	City of Fredericksburg	0.34	92000	G	96%	0%	1%	1%	3%	0%	F	NA	99000	G	
(3) Plank Rd	From: Oakwood St	City of Fredericksburg	0.63	45000	F	94%	0%	1%	1%	3%	0%	F	0.076	F	45000	F
	To: US 1 Jefferson Davis Hwy															
(3) William St	From: Bus SR 3; Blue and Gray Pkwy	City of Fredericksburg	0.24	39000	F	94%	0%	1%	1%	3%	0%	F	0.078	F	43000	F
(3) Blue and Grey Parkway	From: Bus SR 3 William St	City of Fredericksburg	0.53	30000	F	94%	0%	1%	1%	3%	0%	C	0.082	F	33000	F
	To: Bus US 1 LaFayette Blvd															
(3) Blue and Grey Parkway	From: Bus US 17 SR 2 Dixon St	City of Fredericksburg	1.00	36000	F	94%	0%	1%	1%	3%	0%	F	0.082	F	39000	F
(3) Blue and Grey Parkway	From: ECL Fredericksburg	City of Fredericksburg	0.36	32000	F	94%	0%	1%	1%	3%	0%	F	0.088	F	35000	F
	To: SR 3 Blue and Grey Parkway															
Bus (3) William St	From: 111-3958 Hanover St	City of Fredericksburg	0.14	13000	F	98%	0%	1%	0%	0%	0%	F	0.086	F	15000	F
Bus (3) William St	From: 111-3955 College Ave	City of Fredericksburg	0.30	10000	F	98%	0%	1%	0%	0%	0%	C	0.085	F	11000	F
	To: SR 3 Par, Washington Ave															
Bus (3) William St		City of Fredericksburg	0.48	11000	F	98%	0%	1%	0%	0%	0%	C	0.085	F	12000	F

Virginia Department of Transportation  
Traffic Engineering Division  
2008  
Annual Average Daily Traffic Volume Estimates By Section of Route  
Spotsylvania Maintenance Area

Route	Jurisdiction	Length	AADT	QA	4Tire	Bus	-----Truck-----				QC	K Factor	QK	Dir Factor	AAWDT	QW
							2Axle	3+Axle	1Trail	2Trail						
Bus 3 William St	From: SR 3 Par, Washington Ave City of Fredericksburg	0.37	5600	F	98%	0%	1%	0%	0%	0%	C	0.09	F	6100	F	
Combined Traffic Estimates for 2 Parallel Roadways on this Route:			11000	F	97%	1%	1%	0%	0%	0%	F	NA		11000	F	
Bus 3 William St	To: Bus US 1 Caroline St From: City of Fredericksburg	0.07	6700	F	98%	0%	1%	0%	0%	0%	F	0.108	F	7300	F	
Combined Traffic Estimates for 2 Parallel Roadways on this Route:			12000	F	97%	1%	1%	0%	0%	0%	F	NA		13000	F	
Bus 3 William St	To: Bus SR 3 Par, Sophia St From: City of Fredericksburg	0.03	20000	G	98%	0%	1%	0%	0%	0%	F	0.099	N	0.562	22000	G
Combined Traffic Estimates for 2 Parallel Roadways on this Route:			11000	F	97%	1%	1%	0%	0%	0%	F	NA		11000	F	
Bus 3 Washington Ave	To: 111-3963 Amelia St From: City of Fredericksburg	0.07	4900	F	96%	2%	1%	0%	1%	0%	F	0.087	F	5400	F	
Combined Traffic Estimates for 2 Parallel Roadways on this Route:			9800	F	97%	1%	1%	0%	0%	0%	F	NA		11000	F	
Bus 3 Amelia St	To: 111-3973 Sophia St From: City of Fredericksburg	0.43	4200	F	96%	2%	1%	0%	1%	0%	C	0.094	F	4600	F	
Combined Traffic Estimates for 2 Parallel Roadways on this Route:			12000	F	97%	1%	1%	0%	0%	0%	C	NA		11000	F	
Bus 3 Sophia St	To: 111-3973, Amelia St From: City of Fredericksburg	0.07	5700	F	96%	2%	1%	0%	1%	0%	F	0.095	F	6200	F	
Combined Traffic Estimates for 2 Parallel Roadways on this Route:			12000	F	97%	1%	1%	0%	0%	0%	F	NA		13000	F	
17 Mills Dr	To: Bus SR 3 William St From: Spotsylvania County	1.89	6100	F	93%	1%	1%	1%	5%	0%	F	0.080	F	5500	F	
17 Mills Dr	To: SR 2; Bus US 17 From: Spotsylvania County	1.23	6900	F	93%	1%	1%	1%	5%	0%	F	0.077	F	6200	F	
17 Mills Dr	To: 88-609 Jim Morris Rd; Thornton Rolling Rd From: Spotsylvania County	3.17	13000	F	93%	0%	1%	2%	4%	0%	C	0.091	F	12000	F	
17 Mills Dr	To: 88-771; 88-1035 From: Spotsylvania County	1.35	27000	F	93%	1%	1%	1%	5%	0%	F	0.077	F	24000	F	
17 1 Jefferson Davis Hwy	To: US 1 Jefferson Davis Hwy From: Spotsylvania County	0.93	54000	F	98%	0%	1%	0%	0%	0%	F	0.081	F	54000	F	
17 95	To: I-95 N From: Spotsylvania County	2.81														
Combined Traffic Estimates for 2 Parallel Roadways on this Route:			116000	G	85%	1%	1%	1%	12%	1%	F	NA		103000	G	
17 95	To: SCL Fredericksburg From: City of Fredericksburg (Maint: 88)	0.89														
Combined Traffic Estimates for 2 Parallel Roadways on this Route:			116000	G	85%	1%	1%	1%	12%	1%	F	NA		103000	G	

Virginia Department of Transportation  
Traffic Engineering Division  
2008  
Annual Average Daily Traffic Volume Estimates By Section of Route  
Spotsylvania Maintenance Area

Route	Jurisdiction	Length	AADT	QA	4Tire	Bus	-----Truck-----				QC	K Factor	QK	Dir Factor	AAWDT	QW	
							2Axle	3+Axle	1Trail	2Trail							
	From: SR 3																
	City of Fredericksburg (Maint: 88)	2.29					See I-95 for directional traffic volume estimates for this segment.										
	Combined Traffic Estimates for 2 Parallel Roadways on this Route:			<b>136000</b>	<b>F</b>	85%	1%	1%	1%	12%	1%	F	NA		133000	F	
	To: Stafford County Line																
	From: US 17 Mills Dr, SR 2 Sandy Lane Dr																
	Tidewater Trail	Spotsylvania County	3.56	<b>6800</b>	<b>F</b>	93%	1%	1%	2%	3%	0%	C	0.086	F		7200	F
	To: 88-1310																
	From: 88-1310																
	Tidewater Trail	Spotsylvania County	0.97	<b>21000</b>	<b>F</b>	93%	1%	1%	2%	3%	0%	F	0.081	F		23000	F
	To: ECL Fredericksburg																
	From: ECL Fredericksburg																
	Dixon St	City of Fredericksburg	0.55	<b>22000</b>	<b>F</b>	94%	1%	1%	2%	3%	0%	C	0.088	F		24000	F
	To: Ramp from Rte. 3 Connector																
	From: Ramp from Rte. 3 Connector																
	Dixon St	City of Fredericksburg	0.26	<b>10000</b>	<b>F</b>	98%	1%	1%	0%	0%	0%	C	0.097	F		11000	F
	To: Charles St																
	From: Charles St																
	Dixon St	City of Fredericksburg	0.06	<b>4800</b>	<b>F</b>	98%	1%	1%	0%	0%	0%	F	0.101	F		5300	F
	Combined Traffic Estimates for 2 Parallel Roadways on this Route:			<b>7800</b>	<b>F</b>	97%	1%	1%	0%	0%	0%	F	NA		8400	F	
	To: Princess Anne St																
	From: Princess Anne St																
	Dixon St	City of Fredericksburg	0.06	<b>2400</b>	<b>F</b>	98%	1%	1%	0%	0%	0%	F	NA		2600	F	
	Combined Traffic Estimates for 2 Parallel Roadways on this Route:			<b>5300</b>	<b>F</b>	97%	1%	2%	0%	0%	0%	F	NA		5800	F	
	To: Caroline St																
	From: Caroline St																
	Caroline St	City of Fredericksburg	0.24	<b>2500</b>	<b>F</b>	97%	0%	2%	1%	0%	0%	C	0.086	F		2700	F
	Combined Traffic Estimates for 2 Parallel Roadways on this Route:			<b>5400</b>	<b>F</b>	96%	1%	2%	0%	0%	0%	C	NA		5900	F	
	To: Lafayette Blvd																
	From: Lafayette Blvd																
	Caroline St	City of Fredericksburg	0.38	<b>5100</b>	<b>F</b>	97%	1%	2%	0%	0%	0%	F	0.085	F		5600	F
	Combined Traffic Estimates for 2 Parallel Roadways on this Route:			<b>11000</b>	<b>F</b>	98%	1%	1%	0%	0%	0%	F	0.086	F		12000	F
	To: Bus SR 3 William St																
	From: Bus SR 3 William St																
	Caroline St	City of Fredericksburg	0.51	<b>6000</b>	<b>F</b>	97%	1%	2%	0%	0%	0%	C	0.086	F		6500	F
	Combined Traffic Estimates for 2 Parallel Roadways on this Route:			<b>13000</b>	<b>F</b>	98%	1%	1%	0%	0%	0%	C	0.093	F		14000	F
	To: Herndon St																
	From: Herndon St																
	Herndon St	City of Fredericksburg	0.06	<b>4500</b>	<b>F</b>	97%	1%	2%	0%	0%	0%	F	0.082	F		4900	F
	To: BUS US 1 Par Princess Anne St																
	From: BUS US 1 Par Princess Anne St																
	Princess Anne St	City of Fredericksburg	0.70	<b>9700</b>	<b>F</b>	98%	0%	1%	0%	0%	0%	C	0.094	F		11000	F
	To: US 1 Jefferson Davis Highway																
	From: US 1 Jefferson Davis Highway																
	Jefferson Davis Blvd	City of Fredericksburg	0.11	<b>30000</b>	<b>N</b>	98%	0%	1%	0%	1%	0%	N	0.083	N		33000	N
	To: NCL Fredericksburg																

Virginia Department of Transportation  
Traffic Engineering Division  
2008  
Annual Average Daily Traffic Volume Estimates By Section of Route  
Spotsylvania Maintenance Area

Route	Jurisdiction	Length	AADT	QA	4Tire	Bus	Truck				QC	K Factor	QK	Dir Factor	AAWDT	QW
							2Axle	3+Axle	1Trail	2Trail						
Bus 17 2 Princess Anne St	From: Dixon Street															
	City of Fredericksburg	0.26	2900	F	96%	1%	2%	0%	0%	0%	C	0.112	F	3200	F	
Combined Traffic Estimates for 2 Parallel Roadways on this Route:			5400	F	96%	1%	2%	0%	0%	0%	C	NA		5900	F	
			To: Bus US 1, Bus US 17 Lafayette Blvd													
North 95	From: Caroline County Line															
	Spotsylvania County	1.61	47000	G	85%	1%	1%	0%	12%	1%	F	0.063	F	42000	G	
Combined Traffic Estimates for 2 Parallel Roadways on this Route:			89000	G	85%	1%	1%	1%	12%	1%	F	NA		79000	G	
			To: 88-606 Mudd Tavern Rd													
North 95	From: 88-606 Mudd Tavern Rd															
	Spotsylvania County	7.97	47000	A	85%	1%	1%	0%	12%	1%	C	0.104	A	42000	A	
Combined Traffic Estimates for 2 Parallel Roadways on this Route:			94000	A	85%	1%	1%	1%	12%	1%	C	0.098	A	82000	A	
			To: US 1, US 17 Jefferson Davis Hwy													
North 95 17	From: US 1, US 17 Jefferson Davis Hwy															
	Spotsylvania County	2.81	57000	G	85%	1%	1%	0%	12%	1%	F	NA		50000	G	
Combined Traffic Estimates for 2 Parallel Roadways on this Route:			116000	G	85%	1%	1%	1%	12%	1%	F	NA		103000	G	
			To: SCL Fredericksburg													
North 95 17	From: SCL Fredericksburg															
	City of Fredericksburg (Maint: 88)	0.89	57000	G	85%	1%	1%	0%	12%	1%	F	NA		50000	G	
Combined Traffic Estimates for 2 Parallel Roadways on this Route:			116000	G	85%	1%	1%	1%	12%	1%	F	NA		103000	G	
			To: SR 3 Plank Rd													
North 95 17	From: SR 3 Plank Rd															
	City of Fredericksburg (Maint: 88)	2.29	70000	F	85%	1%	1%	0%	12%	1%	F	NA		70000	F	
Combined Traffic Estimates for 2 Parallel Roadways on this Route:			136000	F	85%	1%	1%	1%	12%	1%	F	NA		133000	F	
			To: Stafford County Line													
South 95	From: Stafford County Line															
	Spotsylvania County	2.07	42000	G	85%	1%	1%	1%	13%	1%	F	0.07	F	37000	G	
Combined Traffic Estimates for 2 Parallel Roadways on this Route:			89000	G	85%	1%	1%	1%	12%	1%	F	NA		79000	G	
			To: 88-606 Mudd Tavern Rd													
South 95	From: 88-606 Mudd Tavern Rd															
	Spotsylvania County	7.27	47000	A	85%	1%	1%	1%	13%	1%	C	0.101	A	41000	A	
Combined Traffic Estimates for 2 Parallel Roadways on this Route:			94000	A	85%	1%	1%	1%	12%	1%	C	0.098	A	82000	A	
			To: US 1, US 17 Jefferson Davis Hwy													
South 95 17	From: US 1, US 17 Jefferson Davis Hwy															
	Spotsylvania County	2.90	60000	F	85%	1%	1%	1%	13%	1%	F	NA		52000	F	
Combined Traffic Estimates for 2 Parallel Roadways on this Route:			116000	G	85%	1%	1%	1%	12%	1%	F	NA		103000	G	
			To: SCL Fredericksburg													
South 95 17	From: SCL Fredericksburg															
	City of Fredericksburg (Maint: 88)	1.61	60000	F	85%	1%	1%	1%	13%	1%	F	NA		52000	F	
Combined Traffic Estimates for 2 Parallel Roadways on this Route:			116000	G	85%	1%	1%	1%	12%	1%	F	NA		103000	G	
			To: SR 3 Plank Rd													
South 95 17	From: SR 3 Plank Rd															
	City of Fredericksburg (Maint: 88)	1.76	66000	A	85%	1%	1%	1%	13%	1%	F	NA		63000	A	
Combined Traffic Estimates for 2 Parallel Roadways on this Route:			136000	F	85%	1%	1%	1%	12%	1%	F	NA		133000	F	
			To: Stafford County Line													

Virginia Department of Transportation  
 Traffic Engineering Division  
 2008  
 Annual Average Daily Traffic Volume Estimates By Section of Route  
 Spotsylvania Maintenance Area

Route	Jurisdiction	Length	AADT	QA	4Tire	Bus	-----Truck-----				QC	K Factor	QK	Dir Factor	AAWDT	QW
							2Axle	3+Axle	1Trail	2Trail						
South 95 Fredericksburg Welcome Center	From: Exit Welcome Center Parking Lot Spotsylvania County To: I-95 South from Welcome Center	0.06	1700	A	85%	1%	1%	1%	13%	1%	F	NA		1400	A	
208 Courthouse Rd	From: Louisa County Line Spotsylvania County To: 88-601 Lewiston Rd	3.64	4500	F	94%	1%	1%	1%	3%	0%	F	0.092	F	0.535	4800	F
208 Courthouse Rd	From: 88-601 Lewiston Rd Spotsylvania County To: 88-648 Block House Rd	8.85	6100	F	94%	1%	1%	1%	3%	0%	F	0.090	F		6500	F
208 Courthouse Rd	From: 88-648 Block House Rd Spotsylvania County To: 88-606 Morris Rd; 88-738 Parlow Rd	2.43	4600	F	94%	1%	1%	1%	3%	0%	C	0.092	F		4900	F
208 Courthouse Rd	From: 88-606 Morris Rd; 88-738 Parlow Rd Spotsylvania County To: 88-608 Massaponax Church Rd	3.41	3600	F	94%	1%	1%	1%	3%	0%	F	0.09	F	0.604	3800	F
208 Courthouse Rd	From: 88-608 Massaponax Church Rd Spotsylvania County To: 88-613 Brock Rd	0.54	8000	F	94%	1%	1%	1%	3%	0%	F	0.088	F		8600	F
208 Courthouse Rd	From: 88-613 Brock Rd Spotsylvania County To: 88-628 Smith Station Rd	2.84	18000	F	94%	1%	1%	1%	3%	0%	F	0.084	F		19000	F
208 Courthouse Rd	From: 88-628 Smith Station Rd Spotsylvania County To: US 1 Jefferson Davis Hwy	3.74	36000	F	94%	1%	1%	1%	3%	0%	F	0.085	F		39000	F
522 Zachary Taylor Hwy	From: Louisa County Line Spotsylvania County To: 88-612 Monrovia Rd	1.01	2500	F	93%	1%	1%	1%	4%	0%	C	0.098	F	0.502	2700	F
522 Zachary Taylor Hwy	From: 88-612 Monrovia Rd Spotsylvania County To: Orange County Line	0.94	2400	F	93%	1%	1%	1%	4%	0%	F	0.100	F	0.55	2600	F

Virginia Department of Transportation  
Traffic Engineering Division  
2008  
Annual Average Daily Traffic Volume Estimates By Section of Route  
Spotsylvania Maintenance Area

Route	Length	AADT	QA	4Tire	Bus	Truck				QC	K Factor	QK	Dir Factor	AAWDT	QW	Year
						2Axle	3+Axle	1Trail	2Trail							
<b>Spotsylvania County</b>																
(F163) Mallard Rd	0.60	NA										NA		NA		
(F163) Mallard Rd	0.62	NA										NA		NA		
(F164)	0.05	NA										NA		NA		
(F167) Glenwood Dr	0.12	NA										NA		NA		
(F168) Clark Ct	0.16	NA										NA		NA		
(F690) Jefferson Davis Hwy Fro	0.38	NA										NA		NA		
(F690) Loren Dr	1.03	NA										NA		NA		
(F690) Jefferson Davis Hwy Fro	0.14	NA										NA		NA		
(F691) Kershaw St	0.32	NA										NA		NA		
(F691) Kershaw St	0.58	NA										NA		NA		
(F691) Wicker St	0.50	NA										NA		NA		
(F692)	0.20	NA										NA		NA		
(F693) Gateway Blvd	0.31	NA										NA		NA		
(F694)	0.08	NA										NA		NA		
(F695)	0.22	NA										NA		NA		
(F696) Overview Dr	1.81	NA										NA		NA		
(F697) Lavue Lane	0.36	NA										NA		NA		
(704/88) Lawyers Rd	0.05	90	R									NA		NA		12/02/2002
(600) Herndon Rd	0.64	640	R									NA		NA		09/10/2002
(600) Herndon Rd	0.66	560	R									NA		NA		08/08/2005

Virginia Department of Transportation  
 Traffic Engineering Division  
 2008  
 Annual Average Daily Traffic Volume Estimates By Section of Route  
 Spotsylvania Maintenance Area

Route	Length	AADT	QA	4Tire	Bus	-----Truck-----				QC	K Factor	QK	Dir Factor	AAWDT	QW	Year
						2Axle	3+Axle	1Trail	2Trail							
<b>Spotsylvania County</b>																
(600) Herndon Rd	0.50	810	R			From: 88-690 Peppertree Rd					NA			NA		09/10/2002
						To: 88-621 Orange Plank Rd										
(601) Arritt Rd	1.84	880	F	95%	1%	From: Louisa County Line				F	0.111	F	0.653	940	F	2008
(601) Lewiston Rd	3.21	950	F	95%	1%	From: 88-622 N, Fairview Rd				C	0.103	F	0.548	1000	F	2008
(601) Lewiston Rd	3.73	1400	F	95%	1%	From: 88-614 N, Breaknock Rd				F	0.091	F	0.546	1500	F	2008
(601) Lawyers Rd	1.59	1700	F	98%	1%	From: SR 208 S, Courthouse Rd				C	0.103	F	0.66	1900	F	2008
(601) Lawyers Rd	2.96	1300	F	98%	1%	From: SR 208 N, Courthouse Rd				F	0.108	F	0.593	1400	F	2008
(601) Lawyers Rd	0.97	770	R			From: 88-721 Grand Brooks Rd					NA			NA		10/03/2002
(601) Lawyers Rd	1.92	690	R			From: 88-612 Stubbs Bridge Rd					NA			NA		10/07/2002
(601) Lawyers Rd	2.15	720	F	98%	1%	From: 88-653 Powell Rd				F	0.106	F	0.547	770	F	2008
(601) Lawyers Rd	0.94	1500	F	98%	1%	From: 88-652 Belmont Rd				F	0.096	F	0.625	1600	F	2008
						From: 88-651 Tatum Rd										
						From: 88-608 Catharpin Rd										
(602) Massey Rd	1.71	580	R			From: Dead End					NA			NA		10/07/2002
						From: SR 208 Courthouse Rd										
(603) Arcadia Rd	0.70	900	R			From: Caroline County Line					NA			NA		10/10/2002
(603) Arcadia Rd	0.89	3500	F	97%	1%	From: 88-605 Marye Rd				C	0.089	F	0.770	3700	F	2008
						From: US 1 Jefferson Davis Hwy										
(604) Blanton Rd	1.93	310	R			From: 88-605 Marye Rd					NA			NA		10/10/2002
						From: Caroline County Line										
(605) Swift Rd	1.00	110	R			From: Dead End					NA			NA		10/24/2005
						From: 88-622 E, Fairview Rd										
(605) Wallers Rd	2.42	650	R			From: 88-622 W, Fairview Rd					NA			NA		10/08/2002
						From: 88-738 N, Partlow Rd										
(605) Marye Rd	1.95	720	R			From: 88-738 S, Partlow Rd					NA			NA		10/10/2002
						From: 88-658 Shirleys Hill Rd										
(605) Marye Rd	3.38	1300	F	98%	0%	From: 88-647 Blaydes Corner Rd				F	0.096	F	0.772	1400	F	2008
(605) Marye Rd	3.16	2200	F	98%	0%	From: 88-603 Arcadia Rd				C	0.098	F	0.751	2400	F	2008
(605) Marye Rd	0.26	590	R			From: Caroline County Line					NA			NA		10/10/2002
						From: 88-608 Catharpin Rd										
(606) Post Oak Rd	2.67	860	F	95%	2%	From: 88-612 W, Pamunkey Rd				F	0.096	F	0.526	920	F	2008
(606) Post Oak Rd	0.93	1400	F	95%	2%	From: 88-612 E, Stubbs Bridge Rd				F	0.093	F	0.625	1500	F	2008

Virginia Department of Transportation  
Traffic Engineering Division  
2008  
Annual Average Daily Traffic Volume Estimates By Section of Route  
Spotsylvania Maintenance Area

Route	Length	AADT	QA	4Tire	Bus	Truck				QC	K Factor	QK	Dir Factor	AAWDT	QW	Year
						2Axle	3+Axle	1Trail	2Trail							
<b>Spotsylvania County</b>																
(606) Post Oak Rd	3.80	900	F	95%	2%	1%	1%	2%	0%	F	0.095	F	0.563	960	F	2008
						From: 88-612 E, Stubbs Bridge Rd										
(606) Post Oak Rd	4.14	1400	F	95%	2%	1%	1%	2%	0%	C	0.094	F	0.785	1500	F	2008
						From: 88-650 Margo Rd										
						To: SR-208 W, Courthouse Rd										
(606) Morris Rd	3.15	7900	F	95%	0%	1%	1%	3%	0%	C	0.091	F		8400	F	2008
						From: SR 208 Courthouse Rd; 88-738 Parlow Rd										
(606) Morris Rd	1.41	9800	F	95%	0%	1%	1%	3%	0%	F	0.088	F		10000	F	2008
						From: 88-617 Hams Ford Rd										
(606) Mudd Tavern Rd	0.51	12000	F	94%	0%	1%	1%	4%	0%	C	0.079	F		13000	F	2008
						From: US 1 Jefferson Davis Hwy										
(606) Mudd Tavern Rd	1.00	2000	F	91%	0%	1%	4%	3%	0%	C	0.099	F	0.565	2100	F	2008
						From: I-95										
						To: Caroline County Line										
(607) Guinea Station Rd	1.20	1300	R								NA			NA		10/21/2002
						From: US 1 Jefferson Davis Hwy										
(607) Guinea Station Rd	2.30	530	R								NA			NA		10/21/2002
						From: 88-633 Church Pond Rd										
						To: Caroline County Line										
(608) West Catharpin Rd	1.04	1700	F	97%	2%	0%	0%	0%	0%	F	0.095	F	0.614	1800	F	2008
						From: Orange County Line										
(608) West Catharpin Rd	6.02	1400	F	97%	2%	0%	0%	0%	0%	F	0.086	F	0.894	1600	F	2008
						From: 88-606 Post Oak Rd										
(608) West Catharpin Rd	0.28	2400	F	97%	2%	0%	0%	0%	0%	C	0.086	F	0.887	2600	F	2008
						From: 88-612 W, Pamunkey Rd										
(608) Robert E Lee Dr	1.85	1300	R								NA			NA		10/22/2002
						From: 88-612 E, Catharpin Rd										
(608) Robert E Lee Dr	2.01	1900	R								NA			NA		10/22/2002
						From: 88-649 W, Seays Rd										
(608) Robert E Lee Dr	1.65	2100	R								NA			NA		10/22/2002
						From: 88-693 Gladly Fork Rd										
(608) Robert E Lee Dr	0.36	2800	R								NA			NA		10/22/2002
						From: 88-747 Old Mill Lane										
(608) Robert E Lee Dr	1.17	810	F	98%	1%	0%	0%	0%	0%	C	0.102	F		870	F	2008
						From: 88-648 Block House Rd										
(608) Massaponax Church Rd	3.90	2500	F	95%	1%	1%	2%	1%	0%	F	0.109	F	0.706	2600	F	2008
						From: 88-613 Brock Rd										
						To: SR 208 Courthouse Rd										
(608) Massaponax Church Rd	0.95	6600	F	95%	1%	1%	2%	1%	0%	C	0.1	F		7100	F	2008
						From: 88-639 Leavells Rd										
(608) Massaponax Church Rd	2.56	4400	F	96%	1%	1%	2%	1%	0%	C	0.097	F		4700	F	2008
						From: US 1 Jefferson Davis Hwy										
(608) Massaponax Church Rd	1.97	2500	F	96%	1%	1%	2%	1%	0%	F	0.096	F	0.596	2700	F	2008
						From: 88-668										
						To: US-17 W, Mills Dr										
(608) Benchmark Rd	2.65	4300	F	96%	1%	1%	2%	1%	0%	F	0.097	F	0.643	4600	F	2008
						From: US-17 E, Mills Dr										
						To: US 17 Bus; SR 2 Tidewater Trail										
(609) Thornton Rolling Rd	1.86	1900	R								NA			NA		10/21/2002
						From: Caroline County Line										
(609) Jim Morris Rd	1.51	1600	R								NA			NA		10/21/2002
						From: US 17 Mills Dr										
						To: Bus US 17, SR 2 Tidewater Trail										



Virginia Department of Transportation  
Traffic Engineering Division  
2008  
Annual Average Daily Traffic Volume Estimates By Section of Route  
Spotsylvania Maintenance Area

Route	Length	AADT	QA	4Tire	Bus	-----Truck-----				QC	K Factor	QK	Dir Factor	AAWDT	QW	Year
						2Axle	3+Axle	1Trail	2Trail							
<b>Spotsylvania County</b>																
(610) Elys Ford Rd	3.90	2100	F	98%	1%	Culpeper County Line				C	0.081	F	0.667	2200	F	2008
(610) Elys Ford Rd	0.98	4400	F	98%	1%	88-616 US Ford Rd				F	0.075	F		4700	F	2008
(610) Old Plank Rd	1.85	2700	F	99%	0%	SR-3 W, Plank Rd				F	0.112	F	0.617	2900	F	2008
(610) Old Plank Rd	2.85	11000	F	99%	0%	88-612 Catharpin Rd				C	0.085	F		11000	F	2008
(610) Old Plank Rd	0.21	3600	F	99%	0%	88-620 E, Harrison Rd				F	0.091	F		3900	F	2008
(610) Old Plank Rd	0.51	5500	F	99%	0%	88-627 Gordon Rd				F	0.085	F		6000	F	2008
(611) Windy Acres Lane	0.35	170	R			Dead End					NA			NA		09/10/2002
(611) Windy Acres Lane	0.20	200	R			88-682 Parker Lane					NA			NA		08/08/2005
(611) Windy Acres Lane	1.10	310	R			88-621 Orange Plank Rd					NA			NA		08/08/2005
(612) Monrovia Rd	1.46	620	R			Orange County Line					NA			NA		10/03/2002
(612) Monrovia Rd	2.53	470	F	96%	0%	US 522 Zachary Taylor Hwy				F	0.107	F	0.514	500	F	2008
(612) Stubbs Bridge Rd	0.38	1000	F	96%	0%	88-719 W, Days Bridge Rd 88-719 E, Days Bridge Rd				C	0.085	F	0.594	1100	F	2008
(612) Stubbs Bridge Rd	3.87	890	F	96%	0%	88-663 Comfort Lane				F	0.090	F	0.661	950	F	2008
(612) Stubbs Bridge Rd	3.18	880	F	96%	0%	88-601 Lawyers Rd				F	0.109	F	0.681	940	F	2008
(612) Pamunkey Rd	4.14	890	F	96%	2%	88-606 W, Post Oak Rd 88-606 E, Post Oak Rd				F	0.105	F	0.758	950	F	2008
(612) Catharpin Rd	3.24	1800	F	96%	2%	88-608 W, Catharpin Rd 88-608 E, Robert E Lee Dr				F	0.085	F	0.73	1900	F	2008
(612) Catharpin Rd	4.30	3200	F	96%	2%	88-613 Brock Rd				C	0.094	F	0.662	3400	F	2008
(613) Brock Rd	1.63	4100	F	97%	0%	88-610 Old Plank Rd				C	0.103	F		4300	F	2008
(613) Brock Rd	4.01	3500	F	97%	0%	SR 208 Courthouse Rd				F	0.103	F	0.565	3700	F	2008
(613) Brock Rd	4.78	2500	F	97%	0%	88-648 Block House Rd				F	0.105	F	0.516	2700	F	2008
(613) Brock Rd	1.52	3500	F	97%	0%	88-612 S, Catharpin Rd				F	0.093	F	0.632	3700	F	2008
(614) Breaknock Rd	0.20	8	R			88-621 Orange Plank Rd					NA			NA		10/08/2002
(614) Breaknock Rd	1.30	230	R			SR 3 Plank Rd					NA			NA		10/08/2002
						Dead End										
						88-1520 Billman Dr										
						88-601 N, Lewiston Rd										

Virginia Department of Transportation  
Traffic Engineering Division  
2008  
Annual Average Daily Traffic Volume Estimates By Section of Route  
Spotsylvania Maintenance Area

Route	Length	AADT	QA	4Tire	Bus	Truck				QC	K Factor	QK	Dir Factor	AAWDT	QW	Year
						2Axle	3+Axle	1Trail	2Trail							
<b>Spotsylvania County</b>																
(614) Dickerson Rd	1.60	450	R								NA			NA		10/08/2002
(614) Dickerson Rd	1.57	470	R								NA			NA		10/31/2005
(614) Dickerson Rd	0.20	680	R								NA			NA		10/31/2005
(614) Dickerson Rd	0.43	830	R								NA			NA		10/31/2005
(614) Duerson Lane	1.95	790	R								NA			NA		10/08/2002
(615) Rapidan Dr	0.45	740	R								NA			NA		09/04/2002
(615) Rapidan Dr	0.47	550	R								NA			NA		09/04/2002
(615) Rapidan Dr	1.10	310	R								NA			NA		09/04/2002
(616) US Ford Rd	2.29	1800	R								NA			NA		09/04/2002
(617) Hams Ford Rd	1.80	130	R								NA			NA		11/02/2005
(617) Hams Ford Rd	1.20	1000	R								NA			NA		10/10/2002
(618) River Rd	0.76	1100	R								NA			NA		10/17/2002
(618) River Rd	0.14	1400	R								NA			NA		10/17/2002
(618) River Rd	0.04	2600	R								NA			NA		10/30/2005
(618) River Rd	0.39	2500	R								NA			NA		10/03/2005
(618) River Rd	0.82	2400	R								NA			NA		10/03/2005
(618) River Rd	1.47	1600	R								NA			NA		10/17/2002
(618) River Rd	0.67	2000	R								NA			NA		10/17/2002
(618) River Rd	1.14	2100	R								NA			NA		10/17/2002
(618) River Rd	1.33	2200	R								NA			NA		10/17/2002
(618) River Rd	0.91	2500	R								NA			NA		10/17/2002
(619) Mill Rd	1.25	710	R								NA			NA		10/22/2002
(619) Mill Rd	0.30	130	R								NA			NA		10/22/2002

Virginia Department of Transportation  
Traffic Engineering Division  
2008  
Annual Average Daily Traffic Volume Estimates By Section of Route  
Spotsylvania Maintenance Area

Route	Length	AADT	QA	4Tire	Bus	-----Truck-----				QC	K Factor	QK	Dir Factor	AAWDT	QW	Year
						2Axle	3+Axle	1Trail	2Trail							
<b>Spotsylvania County</b>																
(620) Spotswood Furnace Rd	1.24	810	R				From: 88-610 Elys Ford Rd				NA		NA		09/04/2002	
(620) Spotswood Furnace Rd	0.74	180	R				From: 88-1733 Antler Rd				NA		NA		09/04/2002	
(620) Spotswood Furnace Rd	1.80	260	R				From: 0.74 ME 88-1733				NA		NA		10/03/2005	
(620) Spotswood Furnace Rd	1.92	240	R				From: 88-616 US Ford Rd				NA		NA		10/03/2005	
(620) Spotswood Furnace Rd	2.65	970	R				From: 88-618 River Rd				NA		NA		10/17/2002	
(620) Harrison Rd	0.49	7100	F	99%	0%	0%	0%	0%	0%	F	0.091	F		7800	F	2008
(620) Harrison Rd	0.59	14000	F	99%	0%	0%	0%	0%	0%	F	NA			15000	F	2008
(620) Harrison Rd	1.29	17000	F	99%	0%	0%	0%	0%	0%	F	NA			18000	F	2008
(620) Harrison Rd	1.53	13000	F	99%	0%	0%	0%	0%	0%	C	0.107	F		14000	F	2008
(620) Harrison Rd	0.92	14000	F	99%	0%	0%	0%	0%	0%	F	0.105	F		15000	F	2008
(620) Harrison Rd	0.18	5900	F	99%	0%	1%	0%	0%	0%	C	0.093	F		6500	F	2008
(621) Orange Plank Rd	1.60	1700	R				From: Orange County Line				NA		NA		09/10/2002	
(621) Orange Plank Rd	3.30	3300	F	96%	1%	1%	1%	1%	0%	C	0.085	F		3500	F	2008
(621) Orange Plank Rd	2.10	6100	R				From: 88-613 Brock Rd				NA		NA		09/10/2002	
(622) Lucks Rd	0.95	160	R				From: Dead End				NA		NA		10/08/2002	
(622) Fairview Rd	1.20	1300	R				From: 88-601 S; Arritt Rd 88-601 Lewiston Rd; Arritt Rd				NA		NA		10/08/2002	
(622) Fairview Rd	1.60	840	R				From: 88-605 W; Wallers Rd 88-605 W, Wallers Rd				NA		NA		10/10/2002	
(623) Stewart Rd	0.90	120	R				From: 88-613 Brock Rd				NA		NA		10/17/2005	
(624) Piney Branch Rd	2.10	900	R				From: 88-612 Catharpin Rd				NA		NA		10/22/2002	
(625) Ashby Dr	0.50	1000	R				From: Dead End				NA		NA		09/12/2002	
(625) Ashby Dr	1.00	2000	R				From: 88-714 Cloverdale St				NA		NA		09/12/2002	
(626) Andora Dr	0.41	8200	R				From: 88-674 Chancellor Rd				NA		NA		09/12/2002	
							From: 88-610 Old Plank Rd				NA		NA		09/12/2002	
							From: SR 3 Plank Rd									

Virginia Department of Transportation  
Traffic Engineering Division  
2008  
Annual Average Daily Traffic Volume Estimates By Section of Route  
Spotsylvania Maintenance Area

Route	Length	AADT	QA	4Tire	Bus	-----Truck-----				QC	K Factor	QK	Dir Factor	AAWDT	QW	Year
						2Axle	3+Axle	1Trail	2Trail							
<b>Spotsylvania County</b>																
(627) Gordon Rd	1.45	3600	F	99%	0%	From: 88-613 Brock Rd	0%	0%	0%	F	0.092	F	0.664	3900	F	2008
(627) Gordon Rd	2.07	4600	F	99%	0%	To: 88-732 Mallard Point Lane	0%	0%	0%	F	0.090	F	0.651	4900	F	2008
(627) Gordon Rd	0.91	11000	F	99%	0%	From: 88-628 Smith Station Rd	0%	0%	0%	F	0.098	F		12000	F	2008
(627) Gordon Rd	1.42	16000	F	99%	0%	To: 88-674 Chancellor Rd	0%	0%	0%	C	0.086	F		17000	F	2008
(627) Gordon Rd	0.12	12000	F	99%	0%	From: 88-620 Harrison Rd	0%	0%	0%	F	0.083	F		13000	F	2008
(627) Gordon Rd	0.22	NA				To: 88-610 Old Plank Rd								NA		
(628) Smith Station Rd	2.10	6500	R			From: US 1 Jefferson Davis Hwy					NA			NA		09/16/2002
(628) Smith Station Rd	1.67	7700	R			To: 88-639 Leavells Rd					NA			NA		09/16/2002
(628) Smith Station Rd	1.60	9100	F	99%	0%	From: SR 208 Courthouse Rd	0%	0%	0%	C	0.093	F		9900	F	2008
(628) Smith Station Rd	0.91	6100	F	99%	0%	To: 88-1157 Elk Dr	0%	0%	0%	F	0.1	F	0.578	6500	F	2008
(629) Foster Rd	0.56	5000	R			From: 88-628 Smith Station Rd					NA			NA		11/19/2005
(630) Corene Rd	0.38	20	R			To: SR 208 Courthouse Rd					NA			NA		10/24/2005
(631) American Legion Dr	0.21	810	R			From: SR 208 Courthouse Rd					NA			NA		08/03/2005
(632) Roxbury Mill Rd South	1.00	490	R			To: SR 208 Courthouse Rd					NA			NA		10/21/2002
(632) Roxbury Mill Rd South	0.12	70	R			From: US 1 S, Jefferson Davis Hwy					NA			NA		10/31/2005
(632) Roxbury Mill Rd North	0.96	1300	R			To: 1.00 MN US 1					NA			NA		11/02/2005
(632) Hickory Ridge Rd	3.40	950	R			From: Dead End; Gap					NA			NA		10/21/2002
(633) Church Pond Rd	1.40	1000	R			To: US 1 MID, Jefferson Davis Hwy					NA			NA		10/21/2002
(634) Flippo Dr	2.60	150	R			From: US 1 N, Jefferson Davis Hwy					NA			NA		10/21/2002
(635) Lee Hill School Dr	2.53	3600	R			To: 88-608 Massaponax Church Rd					NA			NA		09/09/2002
(636) Ewell Rd	0.09	1600	R			From: 88-607 Guinea Station Rd					NA			NA		11/14/2005
(636) Ewell Rd	0.30	1400	R			To: 88-608 Massaponax Church Rd					NA			NA		11/14/2005
						From: 88-607 Guinea Station Rd					NA			NA		
						To: 88-1209 Pegram Lane					NA			NA		
						From: SR 208 E, Courthouse Rd					NA			NA		
						To: SR 208 W, Courthouse Rd					NA			NA		

Virginia Department of Transportation  
Traffic Engineering Division  
2008  
Annual Average Daily Traffic Volume Estimates By Section of Route  
Spotsylvania Maintenance Area

Route	Length	AADT	QA	4Tire	Bus	-----Truck-----				QC	K Factor	QK	Dir Factor	AAWDT	QW	Year
						2Axle	3+Axle	1Trail	2Trail							
<b>Spotsylvania County</b>																
(636) Hood Dr	0.44	13000	R				From: SR 208 W, Courthouse Rd				NA			NA		11/14/2005
(636) Mine Rd	1.47	14000	F	98%	0%	1%	0%	1%	0%	C	0.086	F		15000	F	2008
(636) Mine Rd	2.30	5500	F	98%	0%	1%	0%	1%	0%	F	0.088	F		5900	F	2008
							From: 88-638 Lansdowne Rd									
							To: 88-608 Benchmark Rd									
(637)	0.09	40	R				From: Dead End				NA			NA		09/25/2002
							To: 88-636 Hood Dr									
(638) Lansdowne Rd	1.92	7100	F	97%	0%	1%	1%	1%	0%	C	0.091	F		7700	F	2008
							From: 88-636 Mine Rd									
							To: SCL Fredericksburg, 111-3952									
(639) Leavells Rd	1.69	3000	N				From: 88-608 Massaponax Church Rd				NA			NA		08/26/2002
(639) Leavells Rd	1.38	3000	R				From: 88-628 Smith Station Rd				NA			NA		08/26/2002
(639) Leavells Rd	0.43	6600	R				From: 88-748				NA			NA		08/26/2002
(639) Leavells Rd	0.69	8900	R				From: 88-1290				NA			NA		08/26/2002
(639) Leavells Rd	2.08	23000	F	99%	0%	0%	0%	0%	0%	F	0.087	F		25000	F	2008
							From: SR 208 Courthouse Rd									
							To: 88-620 W, Harrison Rd									
(639) Salem Church Rd	1.45	24000	F	99%	0%	0%	0%	0%	0%	C	NA			26000	F	2008
							From: 88-620 E, Harrison Rd									
							To: SR 3 W, Plank Rd									
(639) Bragg Rd	0.91	14000	F	99%	0%	0%	0%	0%	0%	C	0.091	F		15000	F	2008
							From: SR 3 E, Plank Rd									
							To: 88-618 River Rd									
(640) Black Meadow Rd	1.60	830	R				From: SR 3 Plank Rd				NA			NA		10/03/2005
							To: Dead End									
(641) Gatewood Rd	0.20	170	R				From: 88-738 Partlow Rd				NA			NA		10/08/2002
							To: 88-657 Edenton Rd									
(642) Woolfolk Rd	0.80	150	R				From: Dead End				NA			NA		09/26/2005
							To: 88-612 Stubbs Bridge Rd									
(643) Haleys Mill Rd	2.50	190	R				From: 88-655 Ridge Rd				NA			NA		10/24/2005
(643) Williams Lane	0.96	100	R				From: 88-601 Lawyers Rd				NA			NA		10/24/2005
							To: Dead End									
(644) Village Dr	0.09	120	R				From: Bus US 1 Lafayette Blvd				NA			NA		08/27/2002
(644) Marshall Dr	0.07	70	R				From: 0.09 ME US 1 Bus				NA			NA		08/27/2002
							To: Dead End									
(645) Sunset Rd	1.20	550	R				From: 88-606 Morris Rd				NA			NA		10/10/2002
(645) Sunset Rd	0.85	660	R				From: 88-646 Stanfield Rd				NA			NA		10/10/2002
							To: 0.85 MS 88-646									

Virginia Department of Transportation  
Traffic Engineering Division  
2008  
Annual Average Daily Traffic Volume Estimates By Section of Route  
Spotsylvania Maintenance Area

Route	Length	AADT	QA	4Tire	Bus	Truck				QC	K Factor	QK	Dir Factor	AAWDT	QW	Year
						2Axle	3+Axle	1Trail	2Trail							
<b>Spotsylvania County</b>																
(645) Sunset Rd	0.25	840	R				0.85 MS	88-646				NA		NA		10/31/2005
								88-617 Hams Ford Rd								
(646) Stanfield Rd	3.48	270	R				88-605	Marye Rd				NA		NA		10/10/2002
								88-645 Sunset Rd								
(647) Twilight Lane	0.10	90	R					Dead End				NA		NA		11/02/2005
(647) Blaydes Corner Rd	3.80	450	R				88-605	Marye Rd				NA		NA		10/10/2002
								88-738 Partlow Rd								
(648) Block House Rd	2.26	830	R				88-738	Partlow Rd				NA		NA		10/31/2005
(648) Block House Rd	1.15	1000	R				2.26 MN	88-738				NA		NA		10/31/2005
(648) Block House Rd	2.94	6200	F	98%	0%	1%	1%	1%	0%	C	0.093	F	6600	F	2008	
(648) Block House Rd	1.12	1900	F	98%	0%	1%	1%	1%	0%	F	0.096	F	2100	F	2008	
								88-613 Brock Rd								
(649) Seays Rd	1.10	750	R					88-606 Post Oak Rd				NA		NA		10/22/2002
(649) Seays Rd	1.20	860	R					88-703 Mastin Lane				NA		NA		10/22/2002
(649) Mill Pond Rd	2.30	480	R				88-608 W,	Robert E Lee Dr				NA		NA		10/22/2002
								88-612 Catharpin Rd								
(650) Margo Rd	1.30	430	R				88-733	Brockenburg Rd				NA		NA		10/07/2002
								88-606 Post Oak Rd								
(651) Tatum Rd	0.10	390	R					Orange County Line				NA		NA		10/07/2002
(651) Houston Lane	0.25	40	R					88-601 Lawyers Rd				NA		NA		09/27/2005
								Dead End								
(652) Belmont Rd	1.00	460	R					88-719 Days Bridge Rd				NA		NA		10/03/2002
(652) Belmont Rd	2.10	420	R					88-653 S, Jones Powell Rd				NA		NA		10/03/2002
								88-601 Lawyers Rd								
(653) Orange Springs Rd	1.90	200	R					Orange County Line				NA		NA		10/03/2002
(653) Jones Powell Rd	1.70	310	R					88-652 N, Belmont Rd				NA		NA		10/03/2002
								88-601 Lawyers Rd								
(654) Windway Dr	0.55	120	R					88-612 Monrovia Rd				NA		NA		09/26/2005
(654) Windway Dr	0.03	2	R					88-1545 Windway Dr				NA		NA		09/26/2005
								Dead End								
(655) Ridge Rd	1.78	260	R					SR 208 Courthouse Rd				NA		NA		10/07/2002
								88-643 Haleys Mill Rd								

Virginia Department of Transportation  
Traffic Engineering Division  
2008  
Annual Average Daily Traffic Volume Estimates By Section of Route  
Spotsylvania Maintenance Area

Route	Length	AADT	QA	4Tire	Bus	Truck				QC	K Factor	QK	Dir Factor	AAWDT	QW	Year
						2Axle	3+Axle	1Trail	2Trail							
<b>Spotsylvania County</b>																
(655) Ridge Rd	1.45	250	R													10/07/2002
(656) Towles Mill Rd	2.77	390	R													10/31/2005
(656) Towles Mill Rd	0.13	700	R													10/31/2005
(656) Towles Mill Rd	2.30	590	R													10/07/2002
(657) Edenton Rd	3.40	210	R													10/08/2002
(658) Mount Olive Rd	3.10	500	R													10/10/2002
(658) Shirleys Hill Rd	2.00	400	F	99%	0%	0%	0%	0%	0%	C	0.123	F	0.558	430	F	2008
(659) Lanes Corner Rd	2.80	130	R													10/24/2005
(660) Len Hart Lane	0.70	90	R													11/02/2005
(661) Hudgins Rd	0.30	1800	R													11/09/2005
(661) Hudgins Rd	0.31	1400	R													11/09/2005
(662) Log Cabin Rd	1.92	70	R													11/02/2005
(663)	0.97	280	R													10/03/2002
(664) Granite Springs Rd	1.10	130	R													09/27/2005
(665) Belfonte Rd	0.60	370	R													10/08/2002
(665) Belfonte Rd	1.40	270	R													10/24/2005
(666) Tribble Rd	0.57	70	R													11/02/2005
(667) Robinson Rd	0.80	170	R													10/24/2005
(667) Robinson Rd	0.41	20	R													10/07/2002
(668)	2.84	300	R													10/21/2002

Virginia Department of Transportation  
 Traffic Engineering Division  
 2008  
 Annual Average Daily Traffic Volume Estimates By Section of Route  
 Spotsylvania Maintenance Area

Route	Length	AADT	QA	4Tire	Bus	Truck				QC	K Factor	QK	Dir Factor	AAWDT	QW	Year
						2Axle	3+Axle	1Trail	2Trail							
<b>Spotsylvania County</b>																
(669)	0.27	110	R								NA			NA		10/10/2002
(669) Trivette Rd	0.33	60	R								NA			NA		11/02/2005
(669) Butler Rd	1.39	100	R								NA			NA		11/02/2005
(669) Butler Rd	0.81	200	R								NA			NA		11/02/2005
(669) Smith Rd	1.15	40	R								NA			NA		11/02/2005
(670) Winding Rd	1.65	420	R								NA			NA		10/10/2002
(671)	0.41	510	R								NA			NA		09/25/2002
(672)	0.44	240	R								NA			NA		10/21/2002
(673) Piedmont Dr	0.30	4900	R								NA			NA		08/29/2005
(673) Piedmont Dr	0.68	5900	R								NA			NA		09/12/2005
(673) Piedmont Dr	1.20	8100	R								NA			NA		09/14/2005
(674) Chancellor Rd	0.50	3700	R								NA			NA		09/17/2002
(674) Chancellor Rd	0.60	3500	R								NA			NA		09/18/2002
(674) Chancellor Rd	0.90	5200	R								NA			NA		09/18/2002
(675) Five Mile Rd	1.08	860	R								NA			NA		09/20/2005
(676) Cookstown Rd	0.90	140	R								NA			NA		08/08/2005
(677)	0.23	620	R								NA			NA		09/25/2002
(678) Shepherds Rd	3.03	610	R								NA			NA		11/02/2005
(679)	1.10	310	R								NA			NA		10/10/2002
(680) Granite Springs Rd	1.20	280	R								NA			NA		09/27/2005
(680) Granite Springs Rd	1.00	350	R								NA			NA		09/27/2005



Virginia Department of Transportation  
Traffic Engineering Division  
2008  
Annual Average Daily Traffic Volume Estimates By Section of Route  
Spotsylvania Maintenance Area

Route	Length	AADT	QA	4Tire	Bus	Truck				QC	K Factor	QK	Dir Factor	AAWDT	QW	Year
						2Axle	3+Axle	1Trail	2Trail							
<b>Spotsylvania County</b>																
(681) Lorraine Ave	0.12	930	R			From: US 1 Bus; Lafayette Blvd					NA			NA		08/18/2005
(681) Lorraine Ave	0.12	850	R			To: 88-1201 Madeline Ave					NA			NA		08/18/2005
(681) Lorraine Ave	0.13	780	R			From: 88-1204 Laurel Ave; 88-1219					NA			NA		08/18/2005
(681) Lorraine Ave	0.09	690	R			To: 88-1222 Lorraine Ct					NA			NA		08/18/2005
(681) Lorraine Ave	0.08	430	R			From: 88-9393 Spotswood Elementary School					NA			NA		08/18/2005
(681) Lorraine Ave						To: 88-1370 Ann Davis Dr										
(682) Parker Lane	0.95	60	R			From: 88-611 Windy Acres Lane					NA			NA		08/08/2005
(682) Parker Lane						To: Dead End										
(683) Bartlett Lane	0.17	30	R			From: Dead End					NA			NA		10/05/2005
(683) Bartlett Lane	0.30	40	R			To: 88-698 Harry Lee Dr					NA			NA		10/05/2005
(683) Bartlett Lane						To: Dead End										
(684) Craigs Church Lane	0.65	280	R			From: 88-608 Catharpin Rd					NA			NA		09/27/2005
(684) Craigs Church Lane	0.95	150	R			To: 88-754 Hayden Rd					NA			NA		09/27/2005
(684) Craigs Church Lane						To: Dead End										
(685) Pritchett Rd	0.45	150	R			From: Dead End					NA			NA		10/22/2002
(685) Pritchett Rd						To: 88-648 Block House Rd										
(686) Shirley Rd	1.20	70	R			From: US 1 Jefferson Davis Hwy					NA			NA		08/05/2002
(686) Shirley Rd	0.16	140	R			To: US 1 Bus					NA			NA		08/05/2002
(687) Shirley Rd	1.20	70	R			From: 88-653 Orange Springs Rd					NA			NA		09/27/2005
(687) Shirley Rd						To: Orange County Line										
(688) Gentry Lane	1.17	440	R			From: SR 3 Plank Rd					NA			NA		09/03/2002
(688) Gentry Lane						To: 88-675										
(689) Gentry Lane	0.30	60	R			From: 88-601 Lewiston Rd					NA			NA		10/24/2005
(689) Gentry Lane						To: Dead End										
(689) Peppertree Rd	0.40	20	R			From: Dead End					NA			NA		08/08/2005
(690) Peppertree Rd	0.60	120	R			To: 0.40 MN Dead End					NA			NA		08/08/2005
(690) Peppertree Rd						To: 88-600 Herndon Rd										
(691) Black Rock Dr	1.51	170	R			From: 88-656 Towles Rd					NA			NA		10/07/2002
(691) Black Rock Dr						To: SR 208 Courthouse Rd										
(692) Sunnybrook Farm Rd	0.75	70	R			From: Dead End					NA			NA		10/31/2005
(692) Sunnybrook Farm Rd						To: 88-608 Robert E Lee Dr										
(693) Gladly Fork Rd	0.40	40	R			From: 88-608 Robert E Lee Dr					NA			NA		10/31/2005
(693) Gladly Fork Rd						To: Dead End										

Virginia Department of Transportation  
Traffic Engineering Division  
2008  
Annual Average Daily Traffic Volume Estimates By Section of Route  
Spotsylvania Maintenance Area

Route	Length	AADT	QA	4Tire	Bus	Truck				QC	K Factor	QK	Dir Factor	AAWDT	QW	Year
						2Axle	3+Axle	1Trail	2Trail							
<b>Spotsylvania County</b>																
(694) Heatherstone Dr	0.35	3400	R								NA			NA		02/02/2005
						From: SR 3 Plank Rd										
						To: 88-745										
(694) Heatherstone Dr	0.13	1900	R								NA			NA		02/02/2005
						From: 88-1160 Duke of Gloucester St										
(694) Heatherstone Dr	0.37	360	R								NA			NA		02/02/2005
						To: Dead End										
(695)	0.16	750	R								NA			NA		08/05/2002
						From: US 1 Jefferson Davis Hwy										
						To: US 1 Bus										
(696) Sullivan Rd	1.10	70	R								NA			NA		09/27/2005
						From: Dead End										
						To: 88-606 Post Oak Rd										
(697) Red Hill Rd	0.50	480	R								NA			NA		10/22/2002
						From: Dead End										
						To: 88-613 Brock Rd										
(698) Harry Lee Dr	0.10	110	R								NA			NA		10/05/2005
						From: US 17 Bus										
						To: 88-683 Bartlett Lane										
(699) French Acors Rd	0.96	270	R								NA			NA		10/10/2002
						From: Caroline County Line										
						To: 88-605 Marye Rd										
(700)	0.20	660	R								NA			NA		10/29/2002
						From: US 17 Bus; ECL Fredericksburg										
						To: Dead End										
(701) Rumsey Lane	0.70	40	R								NA			NA		10/31/2005
						From: Dead End										
						To: SR 208 Courthouse Rd										
(702) Curtis Lane	0.90	150	R								NA			NA		10/31/2005
						From: 88-606 Post Oak Rd										
						To: Dead End										
(703) Mastin Lane	0.20	110	R								NA			NA		10/31/2005
						From: Dead End										
						To: 88-649 Seays Rd										
(704) Hadamar Rd	1.05	160	R								NA			NA		11/02/2005
						From: 88-605 Marye Rd										
						To: Dead End										
(705) Jennings Lane	0.50	150	R								NA			NA		10/31/2005
						From: Dead End										
						To: 88-608 Robert E Lee Dr										
(706) Cherry Rd	0.65	2000	F	99%	0%	0%	0%	0%	0%	C	0.098	F	0.505	2100	F	2008
						From: 88-620 Harrison Rd										
						To: 88-610 Old Plank Rd										
(707) Chewning Lane	0.40	230	R								NA			NA		09/03/2002
						From: SR 3 Plank Rd										
						To: 0.40 MN SR 3										
(707) Chewning Lane	0.06	350	R								NA			NA		09/20/2005
						From: Dead End										
						To: Dead End										
(708) Bernstein Rd	0.18	120	R								NA			NA		09/03/2002
						From: SR 3 Plank Rd										
						To: Dead End										
(709) Alsop Town Rd	0.54	240	R								NA			NA		10/31/2005
						From: Dead End										
						To: 88-648 Block House Rd										

Virginia Department of Transportation  
Traffic Engineering Division  
2008  
Annual Average Daily Traffic Volume Estimates By Section of Route  
Spotsylvania Maintenance Area

Route	Length	AADT	QA	4Tire	Bus	Truck				QC	K Factor	QK	Dir Factor	AAWDT	QW	Year
						2Axle	3+Axle	1Trail	2Trail							
<b>Spotsylvania County</b>																
(710) Taskforce Dr	0.16	3900	R				From: SR 3 Plank Rd							NA		09/14/2005
(710) Maple Grove Dr	0.16	4400	R				To: 88-1115 Maple Grove Dr							NA		09/20/2005
(710) Bragg Rd	0.27	2000	R				From: 88-1130							NA		09/20/2005
(710) Bragg Rd	0.11	950	R				To: 88-1133							NA		09/20/2005
							To: Dead End									
(711) Southpoint Pkwy	1.14	20000	R				From: US 1							NA		12/09/2008
(711) Southpoint Pkwy	0.11	13000	R				To: 88-1590 Ballantraye Dr							NA		08/15/2005
(711) Rollingwood Dr	0.31	580	R				From: SR 208 Courthouse Rd							NA		08/15/2005
(711) Rollingwood Dr	0.27	230	R				To: 88-746							NA		08/15/2005
							To: Dead End									
(712) Bradley Lane	0.40	150	R				From: SR 208 Courthouse Rd							NA		10/24/2005
							To: Dead End									
(713)	1.41	160	R				From: Dead End							NA		10/08/2002
							To: 88-601 Lewiston Rd									
(714) Cloverdale St	0.36	48	R				From: Dead End							NA		09/29/2005
(714) Cloverdale St	0.34	530	R				To: 0.36 MN Dead End							NA		09/29/2005
							To: 88-625 Ashby Dr									
(715) Camp Town Rd	0.50	320	R				From: 88-648 Block House Rd							NA		10/31/2002
							To: Dead End									
(716) Southgate Ave	0.28	320	R				From: Bus US 1 Lafayette Blvd							NA		08/27/2002
(716) Southgate Ave	0.05	110	R				To: 88-1219 Bancroft Rd							NA		08/27/2002
							To: 88-1203 End Dr									
(718) Hebron Church Rd	0.60	180	R				From: Dead End							NA		10/31/2005
							To: SR 208 Courthouse Rd									
(719) Days Bridge Rd	2.83	260	R				From: Orange County Line							NA		10/03/2002
(719) Days Bridge Rd	1.83	750	R				To: 88-652 Belmont Rd							NA		10/13/2002
(719) Days Bridge Rd	1.18	1100	R				To: 88-612 E. Stubbs Bridge Rd							NA		10/03/2002
							To: Louisa County Line									
(720) Confederate Cemetery	0.25	20	R				From: Dead End							NA		08/01/2005
							To: SR 208 Courthouse Rd									
(721) Grand Brooks Rd	4.01	200	R				From: 88-601 Lawyers Rd							NA		10/24/2005
							To: 88-612 Stubbs Bridge Rd									

Virginia Department of Transportation  
Traffic Engineering Division  
2008  
Annual Average Daily Traffic Volume Estimates By Section of Route  
Spotsylvania Maintenance Area

Route	Length	AADT	QA	4Tire	Bus	Truck				QC	K Factor	QK	Dir Factor	AAWDT	QW	Year
						2Axle	3+Axle	1Trail	2Trail							
<b>Spotsylvania County</b>																
(722) Tanglewood Rd	0.82	500	R									NA		NA		09/16/2002
(722) Tanglewood Rd	0.08	60	R									NA		NA		10/31/2005
(723) Dovey Rd	0.92	120	R									NA		NA		10/03/2002
(724) Wigglesworth Rd	0.50	20	R									NA		NA		11/02/2005
(725) Talley Rd	0.70	120	R									NA		NA		10/17/2005
(726) Ryland Payne Rd	0.65	100	R									NA		NA		10/24/2005
(727) Rosser St	0.20	60	R									NA		NA		10/05/2005
(728) Wheeler Rd	0.65	210	R									NA		NA		10/31/2005
(729)	0.19	830	R									NA		NA		08/05/2002
(730)	0.16	110	R									NA		NA		08/05/2002
(732) Mallard Point Rd	0.30	40	R									NA		NA		08/03/2005
(733) Brockenburg Rd	0.68	360	R									NA		NA		10/07/2002
(734)	0.80	340	R									NA		NA		10/22/2002
(735)	0.09	400	R									NA		NA		10/22/2002
(736) Eagle Dr	0.05	2000	R									NA		NA		10/22/2002
(736)	0.36	70	R									NA		NA		10/21/2002
(738) Partlow Rd	1.98	1500	F	96%	1%	1%	0%	2%	0%	F	0.096	F	0.633	1600	F	2008
(738) Partlow Rd	2.97	1500	F	96%	1%	1%	0%	2%	0%	C	0.09	F	0.602	1600	F	2008
(738) Partlow Rd	3.83	2300	F	96%	1%	1%	0%	2%	0%	F	0.097	F	0.688	2400	F	2008
(738) Partlow Rd	1.74	3100	F	96%	1%	1%	0%	2%	0%	F	0.091	F		3400	F	2008

Virginia Department of Transportation  
Traffic Engineering Division  
2008  
Annual Average Daily Traffic Volume Estimates By Section of Route  
Spotsylvania Maintenance Area

Route	Length	AADT	QA	4Tire	Bus	-----Truck-----				QC	K Factor	QK	Dir Factor	AAWDT	QW	Year
						2Axle	3+Axle	1Trail	2Trail							
<b>Spotsylvania County</b>																
(738) Partlow Rd	2.01	3500	F	96%	1%	1%	0%	2%	0%	F	0.09	F	0.749	3700	F	2008
(739) Dickenson Dr	0.03	360	R								NA			NA		07/31/2002
(739) Dickenson Dr	0.31	290	R								NA			NA		07/31/2002
(740) Wrights Lane	0.05	930	R								NA			NA		09/03/2002
(740) Wrights Lane	0.04	20	R								NA			NA		09/03/2002
(741)	0.02	1100	R								NA			NA		09/03/2002
(742) Timberbrook Lane	0.54	100	R								NA			NA		10/24/2005
(743) Lewis Thorburn Rd	0.79	1800	R								NA			NA		09/17/2002
(744) Dogwood Ave	0.26	140	R								NA			NA		07/31/2002
(745)	0.13	70	R								NA			NA		09/03/2002
(745)	0.18	490	R								NA			NA		09/03/2002
(746)	0.05	120	R								NA			NA		09/23/2002
(747) Old Mill Lane	1.54	180	R								NA			NA		10/31/2005
(747) Old Mill Lane	0.35	630	R								NA			NA		10/31/2005
(748) Three Cedars Lane	0.12	80	R								NA			NA		08/31/2005
(748)	0.91	2900	R								NA			NA		08/07/2002
(749) Old Telegraph Rd	0.44	100	R								NA			NA		10/31/2005
(750) Lee Dr	0.30	60	R								NA			NA		09/12/2002
(752) Fenton Rd	0.49	90	R								NA			NA		10/24/2005
(753) Rapidan Rd	0.45	230	R								NA			NA		10/03/2005

Virginia Department of Transportation  
Traffic Engineering Division  
2008  
Annual Average Daily Traffic Volume Estimates By Section of Route  
Spotsylvania Maintenance Area

Route	Length	AADT	QA	4Tire	Bus	Truck				QC	K Factor	QK	Dir Factor	AAWDT	QW	Year
						2Axle	3+Axle	1Trail	2Trail							
<b>Spotsylvania County</b>																
(754) Hayden Rd	0.30	40	R				From: 88-684 Craigs Church Lane				NA			NA		09/27/2005
							To: Dead End									
(756)	0.41	2800	R				From: Dead End				NA			NA		03/14/2002
							To: US 17 Bus									
(756)	0.43	1800	R				From: US 17 Bus				NA			NA		03/14/2002
							To: Dead End									
(757) Moss Lane	0.27	6	R				From: Dead End				NA			NA		10/24/2005
							To: 88-601 Lewiston Rd									
(758) Lee Hill Park Rd	0.20	980	R				From: 88-635 Lee Hill School Dr				NA			NA		10/19/2005
							To: Dead End									
(759) Orrock Lane	0.73	20	R				From: FR-163 Mallard Rd				NA			NA		10/31/2005
							To: Caroline County Line									
(760) Willow Oaks Dr	0.20	1500	R				From: SR 3 Plank Rd				NA			NA		09/08/2005
							To: 88-1755 S, McClain St									
(760) Corter Ave	0.11	1000	R				From: 88-1755 S, McClain St				NA			NA		09/08/2005
							To: 88-1755 N, McClain St									
(760) Corter Ave	0.06	960	R				From: 88-1756 Willow Woods Dr				NA			NA		09/08/2005
							To: 88-1756 Willow Woods Dr									
(760) Corter Ave	0.05	800	R				From: 88-1757 Drew Lane				NA			NA		09/08/2005
							To: 88-1757 Drew Lane									
(760) Corter Ave	0.11	670	R				From: 88-1758 Middleton Dr				NA			NA		09/08/2005
							To: 88-1758 Middleton Dr									
(762) White Shop Rd	0.30	30	R				From: Dead End				NA			NA		09/26/2005
							To: 88-719 Days Bridge Rd									
(763) Don Rd	0.60	60	R				From: 88-719 Days Bridge Rd				NA			NA		09/26/2005
							To: Dead End									
(764)	0.53	390	R				From: 88-639 Leavells Rd				NA			NA		08/07/2002
							To: 88-1292									
(765) Crossroads Pkwy	0.47	110	R				From: Dead End				NA			NA		10/21/2002
							To: Bus US 17 Mills Dr									
(766) Nyland Rd	0.61	110	R				From: Cul-de-Sac				NA			NA		11/02/2005
							To: 88-634 Flippo Dr									
(767) Wildwood Court	0.11	49	R				From: Dead End				NA			NA		08/11/2005
							To: 88-635 Lee Hill School Dr									
(768) Blount Dr	1.28	90	R				From: Dead End				NA			NA		10/24/2005
							To: 88-601 Lewistown Rd									
(770) Northeast Dr	0.64	1300	R				From: Dead End				NA			NA		08/11/2005
							To: FR-696 Overview Dr									
(771) Cosner Dr	0.31	1300	R				From: Dead End				NA			NA		08/11/2005
							To: FR-696 Overview Dr									

Virginia Department of Transportation  
Traffic Engineering Division  
2008  
Annual Average Daily Traffic Volume Estimates By Section of Route  
Spotsylvania Maintenance Area

Route	Length	AADT	QA	4Tire	Bus	Truck				QC	K Factor	QK	Dir Factor	AAWDT	QW	Year
						2Axle	3+Axle	1Trail	2Trail							
<b>Spotsylvania County</b>																
(771) Cosner Dr	0.03	4200	R									NA		NA		08/11/2005
(775)	0.06	3100	R									NA		NA		1999
(776)	0.09	90	R									NA		NA		1999
(776)	0.17	3100	R									NA		NA		1999
(777) Round Hill Rd	0.16	90	R									NA		NA		10/17/2005
(778) Landon Lane	0.07	30	R									NA		NA		10/17/2005
(780) Corridor Dr	0.58	650	R									NA		NA		08/03/2005
(785) Hunters Lodge Dr	0.45	NA										NA		NA		
(790)	0.07	240	R									NA		NA		10/29/2002
(950)	0.65	NA										NA		NA		
(990)	0.85	170	R									NA		NA		10/28/2002
(991)	0.15	40	R									NA		NA		10/28/2002
(992)	0.39	100	R									NA		NA		10/28/2002
(999) Greentree Dr	0.16	110	R									NA		NA		11/07/2005
(1000) Cedar Brook Dr	0.13	680	R									NA		NA		11/07/2005
(1001) Kemper Dr	0.07	60	R									NA		NA		11/07/2005
(1002) Bent Tree Dr	0.79	160	R									NA		NA		11/07/2005
(1004) Briarbend Ct	0.21	120	R									NA		NA		11/07/2005
(1005) Leavels Crossing Dr	0.76	320	R									NA		NA		11/07/2005

Virginia Department of Transportation  
Traffic Engineering Division  
2008  
Annual Average Daily Traffic Volume Estimates By Section of Route  
Spotsylvania Maintenance Area

Route	Length	AADT	QA	4Tire	Bus	-----Truck-----				QC	K Factor	QK	Dir Factor	AAWDT	QW	Year
						2Axle	3+Axle	1Trail	2Trail							
<b>Spotsylvania County</b>																
(1006) Rainwood Dr	0.46	220	R				From: 88-1005 S, Leavels Crossing Dr				NA			NA		11/07/2005
							To: 88-1005 N, Leavels Crossing Dr									
(1007) Priest Ct	0.05	40	R				From: 88-1005 Leavels Crossing Dr				NA			NA		11/07/2005
							To: Cul-de-Sac									
(1008) Jamie Ct	0.16	170	R				From: 88-1006 Rainwood Dr				NA			NA		11/07/2005
							To: 88-1016									
(1009) Lotus Ct	0.05	40	R				From: 88-1005 Leavels Crossing Dr				NA			NA		11/07/2005
							To: Cul-de-Sac									
(1010)	0.46	170	R				From: Cul-de-Sac				NA			NA		10/03/2002
							To: US 522 Zachary Taylor Hwy									
(1013)	0.09	50	R				From: Cul-de-Sac				NA			NA		10/02/2002
							To: 88-2155 Hickory Hill Dr									
(1014) Cowger Ct	0.09	120	R				From: 88-1274 Lovett Dr				NA			NA		11/07/2005
							To: Cul-de-Sac									
(1015)	0.05	30	R				From: Cul-de-Sac				NA			NA		09/25/2002
							To: 88-1014 Cowger Ct									
(1016)	0.80	210	R				From: Cul-de-Sac				NA			NA		09/25/2002
							To: 88-1274 W, Lovett Dr									
(1017)	0.18	200	R				From: Cul-de-Sac				NA			NA		10/02/2002
							To: 88-608 Massaponax Church Rd									
(1018) State Place	0.04	40	R				From: 88-1024 Colechester St				NA			NA		08/11/2005
							To: Cul-de-Sac									
(1019) Harvard St	0.06	210	R				From: 88-1024 W, Colechester St				NA			NA		08/11/2005
							To: 88-1020 Chatham Court									
(1019) Harvard St	0.06	130	R				From: 88-1024 E, Colechester St				NA			NA		08/11/2005
							To: Cul-de-Sac									
(1020) Chatham Court	0.09	80	R				From: Cul-de-Sac				NA			NA		08/11/2005
							To: 88-1019 Harvard St									
(1021) Fullerton Court	0.10	280	R				From: 88-1035				NA			NA		08/11/2005
							To: 88-1022 Crossgate Dr									
(1021) Fullerton Court	0.07	100	R				From: Cul-de-Sac				NA			NA		08/11/2005
							To: Cul-de-Sac									
(1022) Crossgate Dr	0.14	130	R				From: 88-1021 Fullerton Court				NA			NA		08/11/2005
							To: 88-1023 Westover Court									
(1022) Crossgate Dr	0.06	70	R				From: Cul-de-Sac				NA			NA		08/11/2005
							To: 88-1024 Colechester St									
(1023) Westover Court	0.05	48	R				From: Cul-de-Sac				NA			NA		08/11/2005
							To: 88-1022 Crossgate Dr									



Virginia Department of Transportation  
Traffic Engineering Division  
2008  
Annual Average Daily Traffic Volume Estimates By Section of Route  
Spotsylvania Maintenance Area

Route	Length	AADT	QA	4Tire	Bus	Truck				QC	K Factor	QK	Dir Factor	AAWDT	QW	Year
						2Axle	3+Axle	1Trail	2Trail							
<b>Spotsylvania County</b>																
(1024) Colechester St	0.12	130	R											NA	NA	08/11/2005
(1024) Colechester St	0.23	110	R											NA	NA	08/11/2005
(1024) Colechester St	0.18	500	R											NA	NA	08/11/2005
(1024) Colechester St	0.08	620	R											NA	NA	08/11/2005
(1024) Colechester St	0.07	680	R											NA	NA	08/11/2005
(1025)	0.04	70	R											NA	NA	09/09/2002
(1026)	0.03	40	R											NA	NA	09/09/2002
(1027)	0.88	NA												NA	NA	
(1027)	0.06	150	R											NA	NA	09/09/2002
(1028)	1.33	80	R											NA	NA	10/03/2002
(1028)	0.11	90	R											NA	NA	10/03/2002
(1029)	0.42	4500	R											NA	NA	10/29/2002
(1030) Debon Lane	0.07	70	R											NA	NA	11/19/2005
(1031)	0.06	46	R											NA	NA	09/25/2002
(1032) Gobbler Court	0.09	40	R											NA	NA	09/20/2005
(1033)	0.75	170	R											NA	NA	10/22/2002
(1034) Gunston Hall Rd	0.58	530	R											NA	NA	08/10/2005
(1035)	1.04	4400	R											NA	NA	09/09/2002
(1036)	0.22	910	R											NA	NA	09/09/2002
(1037) Monticello St	0.15	1900	R											NA	NA	09/09/2002

Virginia Department of Transportation  
Traffic Engineering Division  
2008  
Annual Average Daily Traffic Volume Estimates By Section of Route  
Spotsylvania Maintenance Area

Route	Length	AADT	QA	4Tire	Bus	Truck				QC	K Factor	QK	Dir Factor	AAWDT	QW	Year
						2Axle	3+Axle	1Trail	2Trail							
<b>Spotsylvania County</b>																
(1037) Monticello St	0.33	1200	R									NA		NA		08/11/2005
(1037) Monticello St	0.15	1000	R									NA		NA		08/11/2005
(1037) Monticello St	0.37	1000	R									NA		NA		10/29/2002
(1038) Wickham Ct	0.05	40	R									NA		NA		08/10/2005
(1039) Murven Park Lane	0.13	60	R									NA		NA		08/10/2005
(1039) Murven Park Lane	0.05	50	R									NA		NA		08/10/2005
(1040)	0.02	40	R									NA		NA		07/31/2002
(1041)	0.02	60	R									NA		NA		07/31/2002
(1042)	0.02	40	R									NA		NA		07/31/2002
(1043)	0.02	40	R									NA		NA		07/31/2002
(1044)	0.12	60	R									NA		NA		11/07/2002
(1045) Avalon Way	0.08	80	R									NA		NA		08/15/2005
(1045) Avalon Way	0.04	250	R									NA		NA		08/15/2005
(1045) Avalon Way	0.04	420	R									NA		NA		08/15/2005
(1045) Avalon Way	0.06	260	R									NA		NA		08/15/2005
(1045) Avalon Way	0.17	110	R									NA		NA		08/15/2005
(1046) Oakhill Rd	0.05	160	R									NA		NA		08/15/2005
(1046) Oakhill Rd	0.08	80	R									NA		NA		08/15/2005
(1047) Kenmore Ct	0.07	48	R									NA		NA		08/15/2005
(1048) Mount Vernon Place	0.11	110	R									NA		NA		08/15/2005
(1048) Mount Vernon Place	0.10	47	R									NA		NA		08/15/2005

Virginia Department of Transportation  
Traffic Engineering Division  
2008  
Annual Average Daily Traffic Volume Estimates By Section of Route  
Spotsylvania Maintenance Area

Route	Length	AADT	QA	4Tire	Bus	Truck				QC	K Factor	QK	Dir Factor	AAWDT	QW	Year
						2Axle	3+Axle	1Trail	2Trail							
<b>Spotsylvania County</b>																
(1049) Prestwoud Ct	0.09	70	R								NA			NA		08/15/2005
(1050)	0.04	80	R								NA			NA		1995
(1051)	0.20	160	R								NA			NA		11/07/2002
(1052)	0.32	170	R								NA			NA		10/17/2002
(1053)	0.13	90	R								NA			NA		10/17/2002
(1054)	0.79	170	R								NA			NA		10/03/2002
(1055) Venison Dr	0.31	370	R								NA			NA		11/09/2005
(1056) Doeskin Dr	0.16	80	R								NA			NA		11/09/2005
(1057) Buckskin Lane	0.16	150	R								NA			NA		11/09/2005
(1058) Deer Dr	0.17	210	R								NA			NA		11/09/2005
(1059) Antelope Trl	0.19	150	R								NA			NA		11/09/2005
(1060) Minuteman Ct	0.19	140	R								NA			NA		08/10/2005
(1061) Fendale Lane	0.05	230	R								NA			NA		08/16/2005
(1061)	0.16	160	R								NA			NA		08/15/2005
(1062) Weston Court	0.06	50	R								NA			NA		08/15/2005
(1063) Oatlands Place	0.05	250	R								NA			NA		08/15/2005
(1063) Oatlands Place	0.11	120	R								NA			NA		08/15/2005
(1064) Ramsay Dr	0.16	80	R								NA			NA		08/15/2005
(1065)	0.20	110	R								NA			NA		1995

Virginia Department of Transportation  
Traffic Engineering Division  
2008  
Annual Average Daily Traffic Volume Estimates By Section of Route  
Spotsylvania Maintenance Area

Route	Length	AADT	QA	4Tire	Bus	Truck				QC	K Factor	QK	Dir Factor	AAWDT	QW	Year
						2Axle	3+Axle	1Trail	2Trail							
<b>Spotsylvania County</b>																
(1066)	0.46	70	R								NA		NA			1995
(1067)	0.14	70	R								NA		NA			1995
(1068)	0.19	250	R								NA		NA			10/31/2002
(1069) Saltburn Ct	0.10	100	R								NA		NA			10/26/2005
(1069) Saltburn Ct	0.06	90	R								NA		NA			10/31/2002
(1070) Juniper Ct	0.07	60	R								NA		NA			11/16/2005
(1071) Kerrydale Cir	0.23	80	R								NA		NA			11/16/2005
(1072) Dairy jDr	0.30	90	R								NA		NA			09/26/2005
(1073) Springfield Farm Lane	0.30	40	R								NA		NA			09/26/2005
(1074) Derrick Circle	0.05	10	R								NA		NA			09/26/2005
(1075)	0.48	60	R								NA		NA			10/07/2002
(1076) Danielville Dr	0.14	40	R								NA		NA			09/27/2005
(1077)	0.09	80	R								NA		NA			10/31/2002
(1078)	0.80	140	R								NA		NA			10/22/2002
(1079)	0.18	70	R								NA		NA			10/22/2002
(1080) Sorrell Ct	0.14	120	R								NA		NA			10/26/2005
(1081) Hastings Court East	0.21	110	R								NA		NA			10/26/2005
(1082)	0.04	50	R								NA		NA			08/29/2002
(1083)	0.03	90	R								NA		NA			08/19/2002

Virginia Department of Transportation  
Traffic Engineering Division  
2008  
Annual Average Daily Traffic Volume Estimates By Section of Route  
Spotsylvania Maintenance Area

Route	Length	AADT	QA	4Tire	Bus	Truck				QC	K Factor	QK	Dir Factor	AAWDT	QW	Year
						2Axle	3+Axle	1Trail	2Trail							
<b>Spotsylvania County</b>																
(1084)	0.04	40	R								NA			NA		08/19/2002
(1085) Shamrock Dr	0.33	460	R								NA			NA		11/09/2005
(1086) Gallagher Dr	0.15	110	R								NA			NA		11/09/2005
(1087) Kildare Ct	0.03	40	R								NA			NA		11/09/2005
(1088) Dublin Ct	0.04	60	R								NA			NA		11/09/2005
(1088) Larry Lane	0.05	90	R								NA			NA		11/09/2005
(1089)	0.13	640	R								NA			NA		10/31/2002
(1090)	0.49	3500	R								NA			NA		10/31/2002
(1091) Lancaster Ring Rd	0.09	1600	R								NA			NA		10/31/2002
(1091) Lancaster Ring Rd	0.55	1100	R								NA			NA		10/31/2002
(1091) Lancaster Ring Rd	0.56	430	R								NA			NA		10/26/2005
(1091) Lancaster Ring Rd	0.60	480	R								NA			NA		10/26/2005
(1092)	0.23	70	R								NA			NA		10/31/2002
(1093)	0.34	110	R								NA			NA		10/31/2002
(1094) Witneys Ct	0.12	300	R								NA			NA		10/26/2005
(1094) Witneys Ct	0.07	310	R								NA			NA		10/31/2002
(1095)	0.34	260	R								NA			NA		09/17/2002
(1096)	0.15	130	R								NA			NA		09/17/2002
(1097) Banbury Ct	0.06	40	R								NA			NA		09/17/2002
(1098)	0.16	380	R								NA			NA		10/31/2002

Virginia Department of Transportation  
 Traffic Engineering Division  
 2008  
 Annual Average Daily Traffic Volume Estimates By Section of Route  
 Spotsylvania Maintenance Area

Route	Length	AADT	QA	4Tire	Bus	Truck				QC	K Factor	QK	Dir Factor	AAWDT	QW	Year
						2Axle	3+Axle	1Trail	2Trail							
<b>Spotsylvania County</b>																
(1099) Manette Dr	0.06	180	R											NA		10/26/2005
(1099) Manette Dr	0.11	340	R											NA		10/31/2002
(1100) Deerskin Dr	0.22	420	R											NA		09/14/2005
(1100) Deerskin Dr	0.10	670	R											NA		09/14/2005
(1101)	0.13	390	R											NA		1999
(1101)	0.07	450	R											NA		1999
(1101)	0.04	580	R											NA		1999
(1101)	0.06	610	R											NA		1999
(1102)	0.20	130	R											NA		1999
(1103)	0.03	20	R											NA		1999
(1103)	0.07	170	R											NA		1999
(1104)	0.12	390	R											NA		1999
(1104)	0.05	490	R											NA		1999
(1104)	0.03	710	R											NA		1999
(1105)	0.03	47	R											NA		1999
(1106)	0.02	30	R											NA		08/19/2002
(1106)	0.08	80	R											NA		08/19/2002
(1106)	0.04	350	R											NA		08/19/2002
(1106)	0.06	320	R											NA		08/19/2002
(1106)	0.07	680	R											NA		08/29/2002
(1106)	0.06	450	R											NA		08/29/2002
(1106)	0.05	570	R											NA		08/29/2002

Virginia Department of Transportation  
Traffic Engineering Division  
2008  
Annual Average Daily Traffic Volume Estimates By Section of Route  
Spotsylvania Maintenance Area

Route	Length	AADT	QA	4Tire	Bus	Truck				QC	K Factor	QK	Dir Factor	AAWDT	QW	Year
						2Axle	3+Axle	1Trail	2Trail							
<b>Spotsylvania County</b>																
(1106)	0.19	280	R				From: 88-1114 Kennedy Lane				NA		NA		08/29/2002	
(1106)	0.10	240	R				To: 88-1186 Truman Circle				NA		NA		08/29/2002	
(1106)	0.03	360	R				From: 88-1185 Buchanan Ct				NA		NA		08/29/2002	
(1106)							To: 88-639; 88-1111									
(1107)	0.14	40	R				From: 88-1106				NA		NA		1999	
(1107)							To: 88-1108									
(1108)	0.12	540	R				From: 88-1106				NA		NA		1999	
(1108)	0.17	660	R				To: 88-1107				NA		NA		1999	
(1108)							From: 88-1104									
(1108)							To: 88-1104									
(1109)	0.11	110	R				From: Cul-de-Sac				NA		NA		08/29/2002	
(1109)							To: 88-1104									
(1110)	0.28	190	R				From: 88-639 Salem Church Rd				NA		NA		09/09/2002	
(1110)							To: 88-1111									
(1111)	0.20	340	R				From: 88-639; 88-1106				NA		NA		09/09/2002	
(1111)	0.12	NA					To: 88-1110				NA		NA			
(1111)							From: Dead End									
(1111)							To: Dead End									
(1112)	0.18	480	R				From: 88-1114 Kennedy Lane				NA		NA		08/29/2002	
(1112)	0.16	380	R				To: 88-1331 Pierce Ct				NA		NA		08/29/2002	
(1112)	0.26	670	R				From: 88-1281 Ford Rd				NA		NA		08/29/2002	
(1112)	0.07	840	R				To: 88-1106				NA		NA		08/29/2002	
(1112)	0.06	1100	R				From: 88-1113				NA		NA		08/29/2002	
(1112)	0.19	1300	R				To: 88-1282 McKinley Dr				NA		NA		08/29/2002	
(1112)	0.10	1700	R				From: 88-1104				NA		NA		08/29/2002	
(1112)							To: SR 3 Plank Rd									
(1112)							From: 88-1112									
(1113)	0.11	180	R				To: 88-1114 Kennedy Lane				NA		NA		08/29/2002	
(1113)	0.10	380	R				From: 88-1114 Kennedy Lane				NA		NA		08/29/2002	
(1113)							To: Dead End									
(1114)	Kennedy Lane	0.05	2000	R			From: 88-639 Salem Church Rd				NA		NA		09/14/2005	
(1114)	Kennedy Lane	0.09	1600	R			To: 88-1112				NA		NA		09/14/2005	
(1114)	Kennedy Lane	0.19	1500	R			From: 88-1330 S, Roosevelt Rd				NA		NA		09/14/2005	
(1114)	Kennedy Lane						To: 88-1330 N, Roosevelt Rd									

Virginia Department of Transportation  
Traffic Engineering Division  
2008  
Annual Average Daily Traffic Volume Estimates By Section of Route  
Spotsylvania Maintenance Area

Route	Length	AADT	QA	4Tire	Bus	Truck				QC	K Factor	QK	Dir Factor	AAWDT	QW	Year
						2Axle	3+Axle	1Trail	2Trail							
<b>Spotsylvania County</b>																
(1114) Kennedy Lane	0.07	1700	R								NA			NA		09/14/2005
(1114) Kennedy Lane	0.07	1900	R								NA			NA		09/14/2005
(1114) Kennedy Lane	0.06	1900	R								NA			NA		09/14/2005
(1114) Kennedy Lane	0.28	1700	R								NA			NA		09/14/2005
(1115) Maple Grove Dr	0.32	2000	R								NA			NA		09/20/2005
(1115) Maple Grove Dr	0.06	3000	R								NA			NA		09/20/2005
(1115) Maple Grove Dr	0.29	5600	R								NA			NA		09/20/2005
(1116) Blake Dr	0.12	560	R								NA			NA		09/09/2002
(1116) Blake Dr	0.07	1400	R								NA			NA		09/09/2002
(1116) Blake Dr	0.14	2300	G								0.164	F	0.969	2300	G	2008
(1117) Glazebrook Dr	0.06	490	R								NA			NA		09/09/2002
(1117) Glazebrook Dr	0.07	310	R								NA			NA		09/09/2002
(1117) Glazebrook Dr	0.05	220	R								NA			NA		09/09/2002
(1117) Glazebrook Dr	0.04	220	R								NA			NA		09/09/2002
(1117) Glazebrook Dr	0.11	320	R								NA			NA		09/09/2002
(1117) Glazebrook Dr	0.06	510	R								NA			NA		09/09/2002
(1117) Glazebrook Dr	0.02	570	R								NA			NA		09/09/2002
(1117) Glazebrook Dr	0.06	600	R								NA			NA		09/09/2002
(1117) Glazebrook Dr	0.06	630	R								NA			NA		09/09/2002
(1118) Norris Dr	0.07	2000	G								0.146	F	0.960	2000	G	2008
(1118) Norris Dr	0.12	2400	R								NA			NA		09/20/2005
(1118) Norris Dr	0.05	2500	R								NA			NA		09/20/2005
(1118) Norris Dr	0.11	110	R								NA			NA		09/20/2005



Virginia Department of Transportation  
 Traffic Engineering Division  
 2008  
 Annual Average Daily Traffic Volume Estimates By Section of Route  
 Spotsylvania Maintenance Area

Route	Length	AADT	QA	4Tire	Bus	Truck				QC	K Factor	QK	Dir Factor	AAWDT	QW	Year
						2Axle	3+Axle	1Trail	2Trail							
<b>Spotsylvania County</b>																
(1119) Rick Court	0.04	40	R				From: Cul-de-Sac				NA			NA		09/20/2005
(1119) Rick Court	0.05	2500	R				From: 88-1116				NA			NA		09/20/2005
							To: 88-1118 Norris Dr									
(1120) Arnall Ct	0.04	40	R				From: 88-1117				NA			NA		09/09/2002
							To: Cul-de-Sac									
(1121)	0.06	60	R				From: Cul-de-Sac				NA			NA		09/09/2002
							To: 88-1117									
(1122)	0.11	80	R				From: 88-1117				NA			NA		09/09/2002
							To: 88-1116									
(1123)	0.06	90	R				From: 88-1117				NA			NA		09/09/2002
							To: 88-1124									
(1123)	0.10	190	R				From: 88-1117				NA			NA		09/09/2002
							To: 88-1117									
(1124)	0.03	47	R				From: Cul-de-Sac				NA			NA		09/09/2002
							To: 88-1123									
(1125)	0.10	70	R				From: 88-1133				NA			NA		1999
							To: Cul-de-Sac									
(1126)	0.05	48	R				From: 88-1133				NA			NA		1999
							To: Cul-de-Sac									
(1127)	0.05	50	R				From: 88-1133				NA			NA		1999
							To: Cul-de-Sac									
(1128)	0.09	160	R				From: 88-1146 Lavelle Dr				NA			NA		08/28/2002
							To: Cul-de-Sac									
(1129)	0.03	45	R				From: 88-1141				NA			NA		08/29/2002
							To: Cul-de-Sac									
(1130)	0.09	1100	R				From: 88-1131				NA			NA		1999
							To: 88-710 Bragg Rd; Maple Grove Dr									
(1131)	0.09	220	R				From: 88-1133				NA			NA		1999
							To: 88-1139									
(1131)	0.04	240	R				From: 88-1138				NA			NA		1999
							To: 88-1138									
(1131)	0.31	470	R				From: 88-1130				NA			NA		1999
							To: 88-1130									
(1131)	0.02	580	R				From: 88-1137				NA			NA		1999
							To: 88-1137									
(1131)	0.10	340	R				From: 88-1135				NA			NA		1999
							To: 88-1135									
(1131)	0.05	380	R				From: 88-1134				NA			NA		1999
							To: 88-1134									
(1131)	0.06	440	R				From: 88-1133				NA			NA		1999
							To: 88-1133									

Virginia Department of Transportation  
 Traffic Engineering Division  
 2008  
 Annual Average Daily Traffic Volume Estimates By Section of Route  
 Spotsylvania Maintenance Area

Route	Length	AADT	QA	4Tire	Bus	Truck				QC	K Factor	QK	Dir Factor	AAWDT	QW	Year
						2Axle	3+Axle	1Trail	2Trail							
<b>Spotsylvania County</b>																
(1131)	0.07	210	R				88-1133					NA		NA		1999
							88-1132 Barkley Dr									
(1132) Barkley Dr	0.04	60	R				Cul-de-Sac					NA		NA		1999
							88-1136									
(1132) Barkley Dr	0.16	190	R				88-1131					NA		NA		1999
							Dead End									
(1133)	0.08	60	R				88-1131					NA		NA		1999
							88-1127									
(1133)	0.07	160	R				88-1126					NA		NA		1999
							88-1135									
(1133)	0.06	140	R				88-1134					NA		NA		1999
							88-1125									
(1133)	0.07	120	R				88-1136					NA		NA		1999
							88-1131									
(1133)	0.06	220	R				88-710 Bragg Rd					NA		NA		1999
							88-1133									
(1133)	0.04	240	R				88-1136					NA		NA		1999
							88-1125									
(1133)	0.16	350	R				88-1131					NA		NA		1999
							88-1136									
(1133)	0.16	410	R				88-1133					NA		NA		1999
							88-1138									
(1133)	0.04	1200	R				88-1131					NA		NA		1999
							88-1133									
(1134)	0.15	60	R				88-1136					NA		NA		1999
							88-1131									
(1134)	0.16	190	R				88-1133					NA		NA		1999
							88-1138									
(1135)	0.10	60	R				88-1136					NA		NA		1999
							88-1131									
(1135)	0.06	150	R				88-1135					NA		NA		1999
							88-1134									
(1135)	0.20	200	R				88-1133					NA		NA		1999
							88-1136									
(1136)	0.06	80	R				88-1131					NA		NA		1999
							88-1134									
(1136)	0.07	110	R				88-1133					NA		NA		1999
							88-1132 Barkley Dr									
(1136)	0.07	60	R				88-1138					NA		NA		1999
							88-1131									
(1137)	0.26	240	R				88-1131					NA		NA		1999
							88-1131									
(1138)	0.09	20	R				88-1137					NA		NA		1999
							88-1135									
(1138)	0.09	49	R				88-1135					NA		NA		1999

Virginia Department of Transportation  
Traffic Engineering Division  
2008  
Annual Average Daily Traffic Volume Estimates By Section of Route  
Spotsylvania Maintenance Area

Route	Length	AADT	QA	4Tire	Bus	Truck				QC	K Factor	QK	Dir Factor	AAWDT	QW	Year
						2Axle	3+Axle	1Trail	2Trail							
<b>Spotsylvania County</b>																
(1139)	0.08	50	R								NA			NA		1999
(1140)	0.03	110	R								NA			NA		08/19/2002
(1140)	0.04	2400	R								NA			NA		08/19/2002
(1140)	0.07	2500	R								NA			NA		08/29/2002
(1140)	0.08	2600	R								NA			NA		08/29/2002
(1140)	0.21	3800	R								NA			NA		08/29/2002
(1140)	0.21	4000	R								NA			NA		08/29/2002
(1141)	0.09	170	R								NA			NA		08/29/2002
(1141)	0.09	610	R								NA			NA		08/29/2002
(1141)	0.14	1000	R								NA			NA		08/29/2002
(1141)	0.13	490	R								NA			NA		08/29/2002
(1141)	0.08	380	R								NA			NA		08/29/2002
(1142)	0.03	47	R								NA			NA		08/29/2002
(1142)	0.13	130	R								NA			NA		08/29/2002
(1142)	0.05	200	R								NA			NA		08/29/2002
(1143)	0.05	170	R								NA			NA		08/29/2002
(1143)	0.12	130	R								NA			NA		08/29/2002
(1144)	0.03	40	R								NA			NA		08/29/2002
(1145) Tara Dr	0.10	2900	R								NA			NA		09/13/2005
(1145) Tara Dr	0.15	890	R								NA			NA		09/13/2005
(1145) Tara Dr	0.13	360	R								NA			NA		09/13/2005
(1145) Tara Dr	0.10	160	R								NA			NA		09/13/2005
(1145) Tara Dr	0.03	60	R								NA			NA		09/13/2005

Virginia Department of Transportation  
 Traffic Engineering Division  
 2008  
 Annual Average Daily Traffic Volume Estimates By Section of Route  
 Spotsylvania Maintenance Area

Route	Length	AADT	QA	4Tire	Bus	Truck				QC	K Factor	QK	Dir Factor	AAWDT	QW	Year
						2Axle	3+Axle	1Trail	2Trail							
<b>Spotsylvania County</b>																
(1146) Lavelle Dr	0.08	330	R				88-1141				NA			NA		09/13/2005
(1146) Lavelle Dr	0.10	320	R				88-1145 Tara Dr				NA			NA		09/13/2005
(1146) Lavelle Dr	0.12	120	R				88-1128				NA			NA		09/13/2005
(1146) Lavelle Dr	0.06	60	R				88-1085 Shamrock Dr				NA			NA		09/13/2005
							Cul-de-Sac									
(1147)	0.05	750	R				88-1279 Durham Dr				NA			NA		08/19/2002
(1147)	0.11	1200	R				88-1311 Maden St				NA			NA		08/19/2002
(1147)	0.18	1900	R				88-1175 Albany St				NA			NA		08/19/2002
(1147)	0.11	2300	R				88-1148 WEST				NA			NA		08/19/2002
(1147)	0.04	2600	R				88-1279 Durham Dr				NA			NA		08/19/2002
(1147)	0.06	3100	R				88-1148 EAST				NA			NA		08/19/2002
							88-620 Harrison Rd									
(1148)	0.19	60	R				88-1147				NA			NA		08/19/2002
							88-1147									
(1149)	0.06	80	R				Cul-de-Sac				NA			NA		11/07/2002
							88-1140									
(1150)	0.20	200	R				88-1154 Fawn Circle				NA			NA		1999
(1150)	0.09	240	R				88-1153 Bambi Ct				NA			NA		1999
(1150)	0.13	250	R				88-1152 Buck Lane				NA			NA		1999
(1150)	0.03	490	R				88-1151 Doe Circle				NA			NA		1999
							88-673 Piedmont Dr									
(1151) Doe Circle	0.20	210	R				88-1150				NA			NA		09/12/2005
							Dead End									
(1152) Buck Lane	0.34	830	R				88-2114				NA			NA		09/12/2005
							88-1150									
(1153) Bambi Ct	0.03	50	R				Cul-de-Sac				NA			NA		09/12/2005
							88-1150									
(1154) Fawn Circle	0.08	70	R				Dead End				NA			NA		08/29/2005
							88-1150									
(1154) Fawn Circle	0.03	260	R				88-673 Piedmont Dr				NA			NA		08/29/2005
							88-673 Piedmont Dr									
(1155)	0.09	130	R				88-673 Piedmont Dr				NA			NA		08/26/2002
							Cul-de-Sac									

Virginia Department of Transportation  
Traffic Engineering Division  
2008  
Annual Average Daily Traffic Volume Estimates By Section of Route  
Spotsylvania Maintenance Area

Route	Length	AADT	QA	4Tire	Bus	Truck				QC	K Factor	QK	Dir Factor	AAWDT	QW	Year
						2Axle	3+Axle	1Trail	2Trail							
<b>Spotsylvania County</b>																
(1156)	0.13	180	R				From: 88-673 Piedmont Dr				NA			NA		08/26/2002
							To: Cul-de-Sac									
(1157) Elk Dr	0.15	240	R				From: 88-628 Smith Station Rd				NA			NA		08/29/2005
							To: 88-1158									
(1157) Elk Dr	0.16	120	R				From: 88-1158				NA			NA		08/29/2005
							To: Dead End									
(1158)	0.17	190	R				From: 88-1157 Elk Dr				NA			NA		08/26/2002
							To: 88-1159 Ashton Cir									
(1159) Ashton Cir	0.02	49	R				From: Cul-de-Sac				NA			NA		08/29/2005
							To: 88-1158									
(1159) Ashton Cir	0.09	280	R				From: 88-1158				NA			NA		08/29/2005
							To: 88-673 Piedmont Dr									
(1160) Duke of Gloucester St	0.06	190	R				From: 88-1163 Candlewood St				NA			NA		10/17/2005
							To: 88-1162 Buxley Ct									
(1160) Duke of Gloucester St	0.06	270	R				From: 88-1162 Buxley Ct				NA			NA		10/17/2005
							To: 88-1161 Belle Meade									
(1160) Duke of Gloucester St	0.10	330	R				From: 88-1161 Belle Meade				NA			NA		10/17/2005
							To: 88-694 Heatherstone Dr									
(1161) Belle Meade	0.06	80	R				From: Cul-de-Sac				NA			NA		10/17/2005
							To: 88-1160 Duke of Gloucester St									
(1162) Buxley Ct	0.06	60	R				From: Cul-de-Sac				NA			NA		10/17/2005
							To: 88-1160 Duke of Gloucester St									
(1163) Candlewood St	0.09	110	R				From: Dead End				NA			NA		10/17/2005
							To: 88-1160 Duke of Gloucester St									
(1163) Candlewood St	0.08	80	R				From: 88-1160 Duke of Gloucester St				NA			NA		10/17/2005
							To: Dead End									
(1164)	0.05	70	R				From: 88-1100 Deerskin Dr				NA			NA		08/26/2002
							To: Cul-de-Sac									
(1165)	0.05	530	R				From: 88-638 Lansdowne Rd				NA			NA		09/30/2002
							To: 88-1167									
(1165)	0.06	400	R				From: 88-1167				NA			NA		09/30/2002
							To: 88-1168									
(1165)	0.15	260	R				From: 88-1168				NA			NA		09/30/2002
							To: 88-1170									
(1165)	0.06	140	R				From: 88-1170				NA			NA		09/30/2002
							To: 88-1171									
(1166)	0.11	150	R				From: Dead End				NA			NA		09/30/2002
							To: 88-1169									
(1166)	0.08	380	R				From: 88-1169				NA			NA		09/30/2002
							To: 88-1168									
(1166)	0.03	450	R				From: 88-1168				NA			NA		09/30/2002
							To: 88-638 Lansdowne Rd									

Virginia Department of Transportation  
 Traffic Engineering Division  
 2008  
 Annual Average Daily Traffic Volume Estimates By Section of Route  
 Spotsylvania Maintenance Area

Route	Length	AADT	QA	4Tire	Bus	Truck				QC	K Factor	QK	Dir Factor	AAWDT	QW	Year
						2Axle	3+Axle	1Trail	2Trail							
<b>Spotsylvania County</b>																
(1167)	0.17	80	R			From: 88-1165					NA			NA		09/30/2002
						To: 88-1168										
(1168)	0.14	110	R			From: 88-1165					NA			NA		09/30/2002
						To: 88-1167										
(1168)	0.07	150	R			From: 88-1167					NA			NA		09/30/2002
						To: 88-1166										
(1169)	0.09	250	R			From: 88-1166					NA			NA		09/30/2002
						To: 88-1170										
(1169)	0.08	120	R			From: 88-1170					NA			NA		09/30/2002
						To: 88-1171										
(1169)	0.03	60	R			From: 88-1171					NA			NA		09/30/2002
						To: Dead End										
(1170)	0.13	140	R			From: 88-1165					NA			NA		09/30/2002
						To: 88-1169										
(1171)	0.11	90	R			From: 88-1165					NA			NA		09/30/2002
						To: 88-1169										
(1172)	0.13	230	R			From: 88-1173					NA			NA		09/13/2002
						To: 88-745										
(1173)	0.18	520	R			From: 88-1174					NA			NA		09/03/2002
						To: 88-1172										
(1173)	0.10	50	R			From: 88-1172					NA			NA		09/03/2002
						To: Dead End										
(1174)	0.15	60	R			From: Dead End					NA			NA		09/03/2002
						To: 88-1173										
(1174)	0.06	40	R			From: 88-1173					NA			NA		09/03/2002
						To: Dead End										
(1175) Albany St	0.38	280	R			From: 88-1316 E, Roanoke St					NA			NA		09/20/2005
						To: 88-1316 W, Roanoke St										
(1175) Albany St	0.13	610	R			From: 88-1176					NA			NA		09/20/2005
						To: 88-1176 Oak Ridge Ct										
(1175) Albany St	0.27	830	R			From: 88-1176 Oak Ridge Ct					NA			NA		09/20/2005
						To: 88-1147										
(1175) Albany St	0.21	150	R			From: 88-1147					NA			NA		09/20/2005
						To: 88-1177 Burlington Dr										
(1176) Oak Ridge Ct	0.03	47	R			From: Cul-de-Sac					NA			NA		09/20/2005
						To: 88-1175 Albany St										
(1177) Burlington Dr	0.06	80	R			From: 88-1279 Durham Dr					NA			NA		09/20/2005
						To: 88-1175 Albany St										
(1177) Burlington Dr	0.14	200	R			From: 88-1175 Albany St					NA			NA		09/20/2005
						To: 88-1147										
(1178) St Patrick St	0.06	30	R			From: Dead End					NA			NA		09/13/2005
						To: 88-1140										

Virginia Department of Transportation  
Traffic Engineering Division  
2008  
Annual Average Daily Traffic Volume Estimates By Section of Route  
Spotsylvania Maintenance Area

Route	Length	AADT	QA	4Tire	Bus	Truck				QC	K Factor	QK	Dir Factor	AAWDT	QW	Year
						2Axle	3+Axle	1Trail	2Trail							
<b>Spotsylvania County</b>																
(1178) St Patrick St	0.04	130	R				88-1140				NA			NA		09/13/2005
(1178) St Patrick St	0.05	70	R				88-1179 Murphy Ct				NA			NA		09/13/2005
							Dead End									
(1179) Murphy Ct	0.04	46	R				Cul-de-Sac				NA			NA		09/13/2005
							88-1178 St Patrick St									
(1180) Harvestdale Dr	0.05	1100	R				88-674 Chancellor Rd				NA			NA		09/08/2005
(1180) Harvestdale Dr	0.16	640	R				88-1181 Silverleaf Lane				NA			NA		09/08/2005
(1180) Harvestdale Dr	0.27	180	R				88-1182 Harvest Lane				NA			NA		09/08/2005
							Cul-de-Sac									
(1181) Silverleaf Lane	0.11	250	R				88-1610				NA			NA		09/08/2005
(1181) Silverleaf Lane	0.21	240	R				88-1182 E, Harvest Lane				NA			NA		09/08/2005
(1181) Silverleaf Lane	0.17	240	R				88-1180 Harvestdale Dr				NA			NA		09/08/2005
(1181) Silverleaf Lane	0.11	110	R				88-1182 W, Harvest Lane				NA			NA		09/08/2005
							Cul-de-Sac									
(1182) Harvest Lane	0.06	60	R				88-1181 W, Silverleaf Lane				NA			NA		09/08/2005
(1182) Harvest Lane	0.06	270	R				88-1180 Harvestdale Dr				NA			NA		09/08/2005
(1182) Harvest Lane	0.11	200	R				88-1181 E, Silverleaf Lane				NA			NA		09/08/2005
(1182) Harvest Lane	0.18	60	R				88-1610				NA			NA		09/12/2002
							88-1180 N, Harvestdale Dr									
(1183)	0.05	50	R				Cul-de-Sac				NA			NA		1999
(1183)	0.11	230	R				88-1187 Breezewood Dr				NA			NA		1999
(1183)	0.11	420	R				88-1294 Powers St				NA			NA		1999
							88-1195									
(1184)	0.09	60	R				Cul-de-Sac				NA			NA		1999
(1184)	0.22	330	R				88-1187 Breezewood Dr				NA			NA		1999
							88-1195									
(1185) Buchanan Ct	0.09	110	R				88-1106				NA			NA		09/14/2005
							Cul-de-Sac									
(1186) Truman Circle	0.03	40	R				88-1106				NA			NA		09/14/2005
							Cul-de-Sac									
(1187) Breezewood Dr	0.06	170	R				88-1183				NA			NA		08/22/2005
							88-1199									

Virginia Department of Transportation  
 Traffic Engineering Division  
 2008  
 Annual Average Daily Traffic Volume Estimates By Section of Route  
 Spotsylvania Maintenance Area

Route	Length	AADT	QA	4Tire	Bus	-----Truck-----				QC	K Factor	QK	Dir Factor	AAWDT	QW	Year
						2Axle	3+Axle	1Trail	2Trail							
<b>Spotsylvania County</b>																
(1187) Breezewood Dr	0.05	300	R				88-1199				NA			NA		08/22/2005
(1187) Breezewood Dr	0.06	510	R				88-1184				NA			NA		08/22/2005
(1187) Breezewood Dr	0.11	1200	R				88-639 Leavells Rd				NA			NA		08/22/2005
(1187) Breezewood Dr	0.11	1500	R				88-1188 Stony Creek Dr				NA			NA		08/22/2005
(1187) Breezewood Dr	0.04	1700	R				88-1189				NA			NA		08/22/2005
(1187) Breezewood Dr	0.05	1800	R				88-1254 Foxhall Circle; Fairfield Circle				NA			NA		08/22/2005
(1187) Breezewood Dr	0.05	1800	R				Glenside Circle				NA			NA		08/22/2005
(1187) Breezewood Dr	0.06	2000	R				88-1359 Bainbridge Lane				NA			NA		08/22/2005
(1187) Breezewood Dr	0.11	2000	R				88-1358 Bradbury Circle				NA			NA		08/22/2005
(1187) Breezewood Dr	0.07	2200	R				88-1356 Mayfair Dr				NA			NA		08/22/2005
(1187) Breezewood Dr	0.09	2400	R				88-1355; 88-1360				NA			NA		08/22/2005
(1188) Stony Creek Dr	0.10	780	R				SR 208; 88-1223				NA			NA		08/22/2005
(1188) Stony Creek Dr	0.10	1700	R				88-1187 Breezewood Dr				NA			NA		09/06/2005
(1188) Stony Creek Dr	0.05	1700	R				88-1190				NA			NA		09/06/2005
(1188) Stony Creek Dr	0.10	1800	R				88-1192				NA			NA		09/06/2005
(1188) Stony Creek Dr	0.10	1900	R				88-1189				NA			NA		09/06/2005
(1188) Stony Creek Dr	0.05	1900	R				88-1490 Valley View Rd				NA			NA		09/06/2005
(1188) Stony Creek Dr	0.09	1900	R				88-1361 S, White Lake Dr				NA			NA		09/06/2005
(1188) Stony Creek Dr	0.09	1900	R				88-1491 Dapple Grey Court				NA			NA		09/06/2005
(1188) Stony Creek Dr	0.08	2300	R				88-1492 Inglewood Dr				NA			NA		09/06/2005
(1188) Stony Creek Dr	0.08	2500	R				88-1363 Stable Way				NA			NA		09/06/2005
(1188) Stony Creek Dr	0.06	3500	R				88-1496 Chinaberry Court				NA			NA		09/06/2005
(1188) Stony Creek Dr	0.30	4000	R				88-1361 N, White Lake Dr				NA			NA		09/06/2005
(1188) Stony Creek Dr	0.10	5600	R				88-1590 Ballantrave Dr				NA			NA		09/06/2005
(1189)	0.14	100	R				SR 208 Courthouse Rd				NA			NA		08/26/2002
							88-1188 Stony Creek Dr				NA			NA		08/26/2002
							88-1190				NA			NA		08/26/2002



Virginia Department of Transportation  
 Traffic Engineering Division  
 2008  
 Annual Average Daily Traffic Volume Estimates By Section of Route  
 Spotsylvania Maintenance Area

Route	Length	AADT	QA	4Tire	Bus	Truck				QC	K Factor	QK	Dir Factor	AAWDT	QW	Year
						2Axle	3+Axle	1Trail	2Trail							
<b>Spotsylvania County</b>																
(1189)	0.10	270	R				88-1190				NA			NA		08/26/2002
							88-1187 Breezewood Dr									
(1190)	0.05	830	R				88-1191				NA			NA		08/26/2002
							88-1194									
(1190)	0.07	790	R				88-1188 Stoney Creek Dr				NA			NA		08/26/2002
							88-1193									
(1190)	0.06	150	R				88-1189				NA			NA		08/26/2002
							Cul-de-Sac									
(1191)	0.09	70	R				88-1190				NA			NA		08/26/2002
							88-639 Leavells Rd									
(1191)	0.09	790	R				88-1188 Stoney Creek Dr				NA			NA		08/26/2002
							Cul-de-Sac									
(1192)	0.04	30	R				88-1190				NA			NA		08/26/2002
							Cul-de-Sac									
(1193)	0.04	70	R				88-1190				NA			NA		08/26/2002
							Cul-de-Sac									
(1194)	0.06	80	R				88-1190				NA			NA		08/26/2002
							Cul-de-Sac									
(1195)	0.11	130	R				Cul-de-Sac				NA			NA		1999
							88-1293 Hamway Dr									
(1195)	0.06	630	R				88-1297				NA			NA		1999
							88-1183									
(1195)	0.06	880	R				88-1199				NA			NA		1999
							88-1184									
(1195)	0.06	1600	R				88-639 Leavells Rd				NA			NA		1999
							88-1198									
(1196)	0.28	320	R				88-1197				NA			NA		07/31/2002
							88-620 Harrison Rd									
(1196)	0.07	430	R				88-1196				NA			NA		07/31/2002
							Cul-de-Sac									
(1197)	0.03	50	R				88-1196				NA			NA		07/31/2002
							Cul-de-Sac									
(1198)	0.02	50	R				88-1196				NA			NA		07/31/2002
							Cul-de-Sac									
(1199)	0.12	170	R				Cul-de-Sac				NA			NA		1999
							88-1187 Breezewood Dr									

Virginia Department of Transportation  
Traffic Engineering Division  
2008  
Annual Average Daily Traffic Volume Estimates By Section of Route  
Spotsylvania Maintenance Area

Route	Length	AADT	QA	4Tire	Bus	-----Truck-----				QC	K Factor	QK	Dir Factor	AAWDT	QW	Year
						2Axle	3+Axle	1Trail	2Trail							
<b>Spotsylvania County</b>																
(1199)	0.21	340	R			From: 88-1187 Breezewood Dr					NA			NA		1999
(1199)	0.10	2400	R			From: 88-1195					NA			NA		1999
						To: SR 208 Courthouse Rd										
(1200)	0.08	90	R			From: 88-739 Dickinson Dr					NA			NA		09/20/2005
						To: Cul-de-Sac										
(1201)	0.06	100	R			From: 88-1202 Stratford Ave					NA			NA		09/21/2005
						To: 88-681 Lorraine Ave										
(1202)	0.13	250	R			From: Bus US 1 Lafayette Blvd					NA			NA		08/18/2005
(1202)	0.12	180	R			From: 88-1201 Madeline Ave					NA			NA		08/18/2005
(1202)	0.05	90	R			From: 88-1219 Bancroft Rd					NA			NA		08/18/2005
						To: 88-1203 End Dr										
(1203)	0.05	48	R			From: 88-716 Southgate Ave					NA			NA		08/18/2005
						To: 88-1202 Stratford Ave										
(1204)	0.24	1800	R			From: Bus US 1 Lafayette Rd					NA			NA		1999
						To: 88-1231 N, Rosemont Lane										
(1204)	0.07	1400	R			From: 88-1231 Rosemont Lane					NA			NA		1999
						To: 88-1237 W, Butternut Dr										
(1204)	0.06	810	R			From: 88-1237 W, Butternut Dr					NA			NA		1999
						To: 88-1239 W, Beechnut St										
(1204)	0.17	820	R			From: 88-1239 W, Beechnut St					NA			NA		1999
						To: 88-1336 Azalea Dr										
(1204)	0.05	710	R			From: 88-1336 Azalea Dr					NA			NA		1999
						To: 88-1237 Mid, Butternut Dr										
(1204)	0.12	290	R			From: 88-1237 Mid, Butternut Dr					NA			NA		1999
						To: 88-1237 S, Butternut Dr										
(1204)	0.09	750	R			From: 88-1237 S, Butternut Dr					NA			NA		1999
						To: 88-1269 N, Rosewood Dr										
(1204)	0.22	510	R			From: 88-1269 N, Rosewood Dr					NA			NA		1999
						To: 88-1269 S, Rosewood Dr										
(1204)	0.04	780	R			From: 88-1269 S, Rosewood Dr					NA			NA		1999
						To: 88-1220 Lombardy Dr										
(1204)	0.10	780	R			From: 88-1220 Lombardy Dr					NA			NA		1999
						To: 88-1221 Laurel Ct										
(1204)	0.06	880	R			From: 88-1221 Laurel Ct					NA			NA		1999
						To: 88-1231 Rosemont Lane										
(1204)	0.05	1100	R			From: 88-1231 Rosemont Lane					NA			NA		1999
						To: 88-681 Lorraine Ave										
(1204)	0.06	200	R			From: 88-1235 Clay St					NA			NA		08/27/2002
						To: Dead End										
(1205)	0.44	350	R			From: 88-1240 Parkview Dr					NA			NA		08/22/2005
						To: 88-1208 Gunnery Court										
(1205)	0.24	590	R			From: 88-1208 Gunnery Court					NA			NA		08/22/2005
						To: 88-1207 Battery Lane										

Virginia Department of Transportation  
Traffic Engineering Division  
2008  
Annual Average Daily Traffic Volume Estimates By Section of Route  
Spotsylvania Maintenance Area

Route	Length	AADT	QA	4Tire	Bus	Truck				QC	K Factor	QK	Dir Factor	AAWDT	QW	Year
						2Axle	3+Axle	1Trail	2Trail							
<b>Spotsylvania County</b>																
(1205) Artillery Ridge Rd	0.10	670	R									NA		NA		08/22/2005
(1205) Artillery Ridge Rd	0.24	780	R									NA		NA		08/22/2005
(1206) Caison Way	0.10	80	R									NA		NA		08/22/2005
(1207) Battery Lane	0.14	60	R									NA		NA		08/22/2005
(1208) Gunnery Court	0.08	40	R									NA		NA		08/22/2005
(1209) Pegram Lane	0.15	480	R									NA		NA		09/06/2005
(1210)	0.15	360	R									NA		NA		08/27/2002
(1210)	0.13	290	R									NA		NA		08/27/2002
(1211) Tignor Lane	0.08	250	R									NA		NA		08/27/2002
(1211) Rose Ave	0.06	120	R									NA		NA		08/27/2002
(1211)	0.06	190	R									NA		NA		08/27/2002
(1211)	0.06	170	R									NA		NA		08/27/2002
(1211)	0.06	40	R									NA		NA		08/27/2002
(1212) Alexandria St	0.04	50	R									NA		NA		08/27/2002
(1212) Alexandria St	0.09	200	R									NA		NA		08/27/2002
(1213) Archer St	0.05	140	R									NA		NA		09/21/2005
(1214) Early St	0.12	230	R									NA		NA		09/21/2005
(1214) Early St	0.10	40	R									NA		NA		09/21/2005
(1215) East McLaws St	0.14	170	R									NA		NA		09/21/2005
(1216) Pender St	0.14	630	R									NA		NA		09/21/2005
(1216) Pender St	0.10	650	R									NA		NA		09/21/2005

Virginia Department of Transportation  
Traffic Engineering Division  
2008  
Annual Average Daily Traffic Volume Estimates By Section of Route  
Spotsylvania Maintenance Area

Route	Length	AADT	QA	4Tire	Bus	Truck				QC	K Factor	QK	Dir Factor	AAWDT	QW	Year
						2Axle	3+Axle	1Trail	2Trail							
<b>Spotsylvania County</b>																
(1217) Rodes St	0.09	90	R				From: US 1 Bus; 88-1227					NA		NA		09/21/2005
							To: Dead End									
(1218)	0.10	90	R				From: Dead End					NA		NA		09/12/2002
							To: 88-636 Mine Rd									
(1219) Bancroft Rd	0.06	1900	R				From: 88-1235 Clay St					NA		NA		08/18/2005
							To: 88-1236 Garfield Ct									
(1219) Bancroft Rd	0.09	1800	R				From: 88-716 Southgate Ave					NA		NA		08/18/2005
							To: 88-1202 Stratford Ave									
(1219) Bancroft Rd	0.04	1600	R				From: 88-681 Lorraine Ave					NA		NA		08/18/2005
							To: 88-1202 Stratford Ave									
(1219) Bancroft Rd	0.06	1500	R				From: 88-681 Lorraine Ave					NA		NA		08/18/2005
							To: 88-1204 Laurel Ave									
(1220) Lombardy Dr	0.11	170	R				From: 88-681 Lorraine Ave					NA		NA		08/22/2005
							To: 88-1204 Laurel Ave									
(1220) Lombardy Dr	0.08	60	R				From: Cul-de-Sac					NA		NA		08/22/2005
							To: Dead End									
(1221) Laurel Ct	0.04	40	R				From: 88-1204 Laurel Ave					NA		NA		08/22/2005
							To: 88-681 Lorraine Ave									
(1222) Lorraine Ct	0.04	60	R				From: Dead End					NA		NA		08/22/2005
							To: SR 208; 88-1187									
(1223)	0.17	1900	R				From: 88-1224 SOUTH					NA		NA		09/25/2002
							To: 88-1224 NORTH									
(1223)	0.12	2000	R				From: Dead End; Gap Terminus					NA		NA		09/25/2002
							To: 88-1982 Gap Terminus									
(1223)	0.13	2000	R				From: 88-1005 Leavels Crossing Dr					NA		NA		09/25/2002
							To: Dead End									
(1223)	0.06	60	R				From: 88-1223					NA		NA		09/25/2002
							To: 88-1223									
(1224)	0.21	50	R				From: Dead End					NA		NA		09/25/2002
							To: 88-1226 N, Wilcox St									
(1225) McGowan Dr	0.06	190	R				From: 88-1226 S, Wilcox St					NA		NA		09/06/2005
							To: 88-636 Hood Dr									
(1225) McGowan Dr	0.05	280	R				From: 88-1225 S, McGowan Dr					NA		NA		09/06/2005
							To: 88-1245 Wilcox St									
(1225) McGowan Dr	0.05	410	R				From: 88-1225 N, McGowan Dr					NA		NA		09/06/2005
							To: 88-1225 N, McGowan Dr									

Virginia Department of Transportation  
Traffic Engineering Division  
2008  
Annual Average Daily Traffic Volume Estimates By Section of Route  
Spotsylvania Maintenance Area

Route	Length	AADT	QA	4Tire	Bus	Truck				QC	K Factor	QK	Dir Factor	AAWDT	QW	Year
						2Axle	3+Axle	1Trail	2Trail							
<b>Spotsylvania County</b>																
(1227) Olde Greenwich Dr	0.38	2800	R			From: Bus US 1 Lafayette Blvd					NA			NA		09/21/2005
						To: Dead End										
(1228) Redwood Dr	0.08	770	R			From: Bus US 1 Lafayette Blvd					NA			NA		08/27/2002
						To: 88-1229 Midway St										
(1228) Redwood Dr	0.06	680	R			From: 88-1229 Midway St					NA			NA		08/27/2002
						To: 88-1230 Redwood Cir										
(1228) Redwood Dr	0.06	590	R			From: 88-1230 Redwood Cir					NA			NA		08/27/2002
						To: 88-1231 Rosemont Lane										
(1229) Midway St	0.08	110	R			From: 88-1228 Redwood Dr					NA			NA		08/27/2002
						To: Cul-de-Sac										
(1230) Redwood Cir	0.07	90	R			From: 88-1228 Redwood Dr					NA			NA		08/27/2002
						To: Cul-de-Sac										
(1231) Rosemont Lane	0.05	630	R			From: 88-1204 Laurel Ave					NA			NA		08/18/2005
						To: 88-1233 Chestnut Lane										
(1231) Rosemont Lane	0.06	620	R			From: 88-1233 Chestnut Lane					NA			NA		08/18/2005
						To: 88-1228 Redwood Dr										
(1231) Rosemont Lane	0.03	460	R			From: 88-1228 Redwood Dr					NA			NA		08/18/2005
						To: 88-1232 N, Tulip Cir										
(1231) Rosemont Lane	0.11	980	R			From: 88-1232 S, Tulip Cir					NA			NA		08/18/2005
						To: 88-1232 N, Tulip Cir										
(1231) Rosemont Lane	0.07	750	R			From: 88-1232 N, Tulip Cir					NA			NA		08/18/2005
						To: 88-1204 Laurel Ave										
(1232) Tulip Cir	0.10	140	R			From: 88-1231 S, Rosemont Lane					NA			NA		08/22/2005
						To: 88-1244 Tulip Pl										
(1232) Tulip Cir	0.11	120	R			From: 88-1244 Tulip Pl					NA			NA		08/22/2005
						To: 88-1231 N, Rosemont Lane										
(1232) Tulip Circle	0.03	40	R			From: 88-1231 N, Rosemont Lane					NA			NA		08/22/2005
						To: Cul-de-Sac										
(1233) Chestnut Lane	0.04	50	R			From: Cul-de-Sac					NA			NA		08/22/2005
						To: 88-1231 Rosemont Lane										
(1233) Chestnut Lane	0.17	80	R			From: 88-1231 Rosemont Lane					NA			NA		08/22/2005
						To: 88-1204 Laurel Ave										
(1234)	0.29	7600	R			From: US 1 Bus; Lafayette Blvd					NA			NA		11/14/2002
						To: 88-1235										
(1234)	0.39	7700	R			From: 88-1235					NA			NA		11/14/2002
						To: 88-636 Mine Rd										
(1234)	0.64	5700	R			From: 88-636 Mine Rd					NA			NA		11/14/2002
						To: Cul-de-Sac										
(1235)	0.10	2100	R			From: 88-1234					NA			NA		08/27/2002
						To: 88-1219 Bancroft Rd										
(1235)	0.13	230	R			From: 88-1219 Bancroft Rd					NA			NA		08/27/2002
						To: Dead End										

Virginia Department of Transportation  
Traffic Engineering Division  
2008  
Annual Average Daily Traffic Volume Estimates By Section of Route  
Spotsylvania Maintenance Area

Route	Length	AADT	QA	4Tire	Bus	Truck				QC	K Factor	QK	Dir Factor	AAWDT	QW	Year
						2Axle	3+Axle	1Trail	2Trail							
<b>Spotsylvania County</b>																
(1236) Garfield Ct	0.06	140	R				88-1219 Bancroft Rd				NA			NA		08/18/2005
							Cul-de-Sac									
(1237) Butternut Dr	0.24	1200	R				US 1 Bus; Lafayette Blvd				NA			NA		10/17/2002
(1237) Butternut Dr	0.08	740	R				88-1238 Sycamore Dr				NA			NA		10/17/2002
(1237) Butternut Dr	0.05	520	R				88-1204 Laurel Ave				NA			NA		10/16/2002
(1237) Butternut Dr	0.32	380	R				88-1336 Azalia Dr				NA			NA		10/16/2002
(1237) Butternut Dr	0.07	190	R				88-1337 Mahogany Lane				NA			NA		10/16/2002
(1237) Butternut Dr	0.11	220	R				88-1204 Laurel Ave				NA			NA		10/16/2002
(1237) Butternut Dr	0.14	480	R				88-1338 Myrtle Ct				NA			NA		10/16/2002
(1238) Sycamore Dr	0.13	140	R				88-1237 Butternut Dr				NA			NA		10/17/2002
(1238) Sycamore Dr	0.07	90	R				88-1243 Birch Cir				NA			NA		10/17/2002
(1238) Sycamore Dr	0.04	50	R				88-1239 Beechnut St				NA			NA		10/17/2002
							Dead End									
(1239) Beechnut St	0.16	210	R				88-1204 Laurel Ave				NA			NA		10/17/2002
							88-1238 Sycamore Dr									
(1240) Parkview Dr	0.18	610	R				88-638 Lansdowne Rd				NA			NA		08/22/2005
(1240) Parkview Dr	0.12	390	R				88-1241 E, Longwood Dr				NA			NA		08/22/2005
(1240) Parkview Dr	0.32	330	R				88-1241 W, Longwood Dr				NA			NA		08/22/2005
							Dead End									
(1241) Longwood Dr	0.43	150	R				88-1240 W, Parkview Dr				NA			NA		08/22/2005
							88-1240 E, Parkview Dr									
(1242) Pella Lane	0.29	250	R				88-628 Smith Station Rd				NA			NA		08/31/2005
							Cul-de-Sac									
(1243) Birch Cir	0.03	150	R				88-1238 Sycamore Dr				NA			NA		10/17/2002
							Cul-de-Sac									
(1244) Tulip Place	0.04	80	R				88-1232 Tulip Cir				NA			NA		08/22/2005
							Cul-de-Sac									
(1245) Wilcox St	0.03	30	R				Dead End				NA			NA		09/06/2005
							88-1226 Wilcox St									
(1246) Industrial Dr	0.45	5800	R				88-1247 Industrial Ct				NA			NA		09/21/2005
							US 1; Ent Ser Rd									

Virginia Department of Transportation  
Traffic Engineering Division  
2008  
Annual Average Daily Traffic Volume Estimates By Section of Route  
Spotsylvania Maintenance Area

Route	Length	AADT	QA	4Tire	Bus	Truck				QC	K Factor	QK	Dir Factor	AAWDT	QW	Year
						2Axle	3+Axle	1Trail	2Trail							
<b>Spotsylvania County</b>																
(1247) Industrial Ct	0.18	1700	R				88-1246 Industrial Dr				NA			NA		09/21/2005
							Cul-de-Sac									
(1248)	0.50	2000	R				88-636 Ewell Rd				NA			NA		09/25/2002
							Dead End									
(1249)	0.21	210	R				Dead End				NA			NA		1999
(1249)	0.04	340	R				88-2053 Amelia Dr				NA			NA		1999
(1249)	0.03	420	R				88-2052				NA			NA		1999
(1249)	0.06	1000	R				88-2050				NA			NA		1999
(1249)	0.09	240	R				88-636 Mine Rd				NA			NA		1999
(1249)	0.16	90	R				88-1250 Tulip Poplar Lane				NA			NA		1999
							Cul-de-Sac									
(1250) Tulip Poplar Lane	0.20	80	R				88-1249				NA			NA		08/15/2005
							88-1251 Iron Wood Lane									
(1251) Iron Wood Lane	0.08	230	R				88-636 Mine Rd				NA			NA		08/15/2005
(1251) Iron Wood Lane	0.06	10	R				88-1250 Tulip Poplar Lane				NA			NA		1999
(1251) Iron Wood Lane	0.12	20	R				88-1317				NA			NA		1999
							Cul-de-Sac									
(1252)	0.05	270	R				US 1 Jefferson Davis Hwy				NA			NA		09/16/2002
							Dead End									
(1253) Noel Dr	0.30	100	R				Cul-de-Sac				NA			NA		10/19/2005
							88-636 Mine Rd									
(1254) Fairfield Circle	0.05	60	R				Dead End				NA			NA		08/22/2005
(1254) Foxhall Circle	0.05	70	R				88-1187 Breezewood Dr				NA			NA		08/22/2005
							Cul-de-Sac									
(1255)	0.15	140	R				Cul-de-Sac				NA			NA		08/05/2002
(1255)	0.06	320	R				88-1264				NA			NA		08/05/2002
(1255)	0.06	470	R				88-1263				NA			NA		08/05/2002
(1255)	0.06	670	R				88-1262				NA			NA		08/05/2002
(1255)	0.06	840	R				88-1261				NA			NA		08/05/2002
(1255)	0.06	970	R				88-1260				NA			NA		08/05/2002
							88-1259									

Virginia Department of Transportation  
 Traffic Engineering Division  
 2008  
 Annual Average Daily Traffic Volume Estimates By Section of Route  
 Spotsylvania Maintenance Area

Route	Length	AADT	QA	4Tire	Bus	Truck				QC	K Factor	QK	Dir Factor	AAWDT	QW	Year
						2Axle	3+Axle	1Trail	2Trail							
<b>Spotsylvania County</b>																
(1255)	0.06	1200	R									NA		NA		08/05/2002
(1255)	0.06	1300	R									NA		NA		08/05/2002
(1255)	0.07	1500	R									NA		NA		08/05/2002
(1256)	0.23	110	R									NA		NA		08/05/2002
(1257)	0.12	190	R									NA		NA		08/05/2002
(1257)	0.06	370	R									NA		NA		08/05/2002
(1257)	0.06	550	R									NA		NA		08/05/2002
(1257)	0.06	750	R									NA		NA		08/05/2002
(1257)	0.06	900	R									NA		NA		08/05/2002
(1257)	0.06	1000	R									NA		NA		08/05/2002
(1257)	0.06	1200	R									NA		NA		08/05/2002
(1257)	0.06	1300	R									NA		NA		08/05/2002
(1257)	0.07	1500	R									NA		NA		08/05/2002
(1258)	0.23	140	R									NA		NA		08/05/2002
(1259)	0.23	190	R									NA		NA		08/05/2002
(1260)	0.24	160	R									NA		NA		08/05/2002
(1261)	0.25	170	R									NA		NA		08/05/2002
(1262)	0.13	160	R									NA		NA		08/05/2002
(1262)	0.13	180	R									NA		NA		08/05/2002
(1263)	0.14	130	R									NA		NA		08/05/2002
(1263)	0.13	130	R									NA		NA		08/05/2002
(1264)	0.20	170	R									NA		NA		08/05/2002



Virginia Department of Transportation  
Traffic Engineering Division  
2008  
Annual Average Daily Traffic Volume Estimates By Section of Route  
Spotsylvania Maintenance Area

Route	Length	AADT	QA	4Tire	Bus	Truck				QC	K Factor	QK	Dir Factor	AAWDT	QW	Year
						2Axle	3+Axle	1Trail	2Trail							
<b>Spotsylvania County</b>																
(1264)	0.08	120	R				88-1276				NA			NA		08/05/2002
							88-1257									
(1265) Meadowview Dr	0.24	460	R				88-1266 S, Hillside Lane				NA			NA		08/15/2005
							88-1266 N, Hillside Lane									
(1265) Meadowview Dr	0.07	1100	R				88-636 Mine Rd				NA			NA		08/15/2005
							88-1265 N; Begin Loop									
(1266) Hillside Lane	0.30	130	R				88-1265 S, Meadowview Dr				NA			NA		08/15/2005
							88-1265 N; End Loop									
(1267) Circle One Dr	0.04	48	R				Cul-de-Sac				NA			NA		08/15/2005
							88-636 Mine Rd									
(1268) Fern Ct	0.09	80	R				88-1220 Lombardy Dr				NA			NA		11/14/2005
							Cul-de-Sac									
(1269) Rosewood Dr	0.23	130	R				88-1204 W, Laurel Ave				NA			NA		11/14/2005
							88-1204 E, Laurel Ave									
(1270) Cambridge Dr	0.77	1000	R				88-1821 NORTH				NA			NA		08/29/2005
							88-639 Leavells Rd									
(1270) Devonne Dr	0.15	790	R				88-1271 Jamie Court				NA			NA		08/29/2005
							88-1272 Shawn Dr									
(1270) Devonne Dr	0.05	610	R				88-1274 Lovett Dr				NA			NA		08/29/2005
							Cul-de-Sac									
(1271) Jamie Court	0.13	190	R				88-1270 Devonne Dr				NA			NA		08/29/2005
							88-1274 Lovett Dr									
(1272) Shawn Dr	0.10	70	R				88-1270 Devonne Dr				NA			NA		08/29/2005
							88-1274 Lovett Dr									
(1273) Lee White Lane	0.12	130	R				88-1270 Devonne Dr				NA			NA		08/29/2005
							Cul-de-Sac									
(1274) Lovett Dr	0.98	580	R				88-1002 Bent Tree Dr				NA			NA		08/29/2005
							88-1263									
(1275)	0.05	20	R				88-1262				NA			NA		08/05/2002
							Cul-de-Sac									
(1276)	0.03	70	R				88-1257				NA			NA		08/05/2002
							88-1264									
(1276)	0.09	80	R				Dead End				NA			NA		08/05/2002
							88-1247 Industrial Ct									
(1277) Quality Dr	0.12	470	R								NA			NA		11/16/2005

Virginia Department of Transportation  
Traffic Engineering Division  
2008  
Annual Average Daily Traffic Volume Estimates By Section of Route  
Spotsylvania Maintenance Area

Route	Length	AADT	QA	4Tire	Bus	Truck				QC	K Factor	QK	Dir Factor	AAWDT	QW	Year
						2Axle	3+Axle	1Trail	2Trail							
<b>Spotsylvania County</b>																
(1278) Burman Lane	0.26	320	R											NA		09/20/2005
(1279) Durham Dr	0.22	290	R											NA		09/20/2005
(1279) Durham Dr	0.06	330	R											NA		09/20/2005
(1279) Durham Dr	0.07	380	R											NA		09/20/2005
(1279) Durham Dr	0.07	460	R											NA		09/20/2005
(1279) Durham Dr	0.12	520	R											NA		09/20/2005
(1279) Durham Dr	0.16	610	R											NA		09/20/2005
(1280) Taft Dr	0.19	70	R											NA		09/14/2005
(1280) Taft Dr	0.07	200	R											NA		09/14/2005
(1281) Ford Rd	0.06	130	R											NA		09/14/2005
(1281) Ford Rd	0.04	90	R											NA		09/14/2005
(1282) McKinley Dr	0.04	660	R											NA		09/14/2005
(1282) McKinley Dr	0.07	750	R											NA		09/14/2005
(1282) McKinley Dr	0.07	60	R											NA		09/14/2005
(1283) Madison Ct	0.04	40	R											NA		09/14/2005
(1284) Old Leavells Rd	0.12	360	F	98%	1%	1%	0%	0%	0%	F	0.114	F	0.604	390	F	2008
(1284) Old Leavells Rd	0.24	330	F	98%	1%	1%	0%	0%	0%	C	0.126	F	0.652	360	F	2008
(1285)	0.09	47	R											NA		1999
(1286)	0.06	390	R											NA		07/31/2002
(1286)	0.06	260	R											NA		07/31/2002
(1286)	0.20	320	R											NA		07/31/2002
(1286)	0.05	480	R											NA		07/31/2002

Virginia Department of Transportation  
Traffic Engineering Division  
2008  
Annual Average Daily Traffic Volume Estimates By Section of Route  
Spotsylvania Maintenance Area

Route	Length	AADT	QA	4Tire	Bus	Truck				QC	K Factor	QK	Dir Factor	AAWDT	QW	Year
						2Axle	3+Axle	1Trail	2Trail							
<b>Spotsylvania County</b>																
(1286)	0.12	540	R									NA		NA		07/31/2002
(1286)	0.06	840	R									NA		NA		07/31/2002
(1287)	0.24	190	R									NA		NA		07/31/2002
(1287)	0.13	300	R									NA		NA		07/31/2002
(1288)	0.19	100	R									NA		NA		07/31/2002
(1289)	0.09	90	R									NA		NA		07/31/2002
(1290) Galaxie Dr	0.05	280	R									NA		NA		09/06/2005
(1290) Galaxie Dr	0.06	510	R									NA		NA		09/06/2005
(1290) Galaxie Dr	0.06	840	R									NA		NA		09/06/2005
(1290) Galaxie Dr	0.04	1100	R									NA		NA		09/06/2005
(1290) Galaxie Dr	0.05	1600	R									NA		NA		09/06/2005
(1290) Galaxie Dr	0.25	2300	R									NA		NA		09/06/2005
(1291) Patterson Ave	0.22	160	R									NA		NA		08/31/2005
(1291) Patterson Ave	0.17	340	R									NA		NA		08/31/2005
(1291) Patterson Ave	0.13	160	R									NA		NA		08/31/2005
(1292)	0.06	860	R									NA		NA		08/07/2002
(1292)	0.06	690	R									NA		NA		08/07/2002
(1292)	0.06	450	R									NA		NA		08/07/2002
(1292)	0.06	340	R									NA		NA		08/07/2002
(1292)	0.16	230	R									NA		NA		08/07/2002
(1292)	0.23	260	R									NA		NA		08/07/2002
(1292)	0.07	200	R									NA		NA		08/07/2002
(1292)	0.07	140	R									NA		NA		08/07/2002

Virginia Department of Transportation  
 Traffic Engineering Division  
 2008  
 Annual Average Daily Traffic Volume Estimates By Section of Route  
 Spotsylvania Maintenance Area

Route	Length	AADT	QA	4Tire	Bus	Truck				QC	K Factor	QK	Dir Factor	AAWDT	QW	Year
						2Axle	3+Axle	1Trail	2Trail							
<b>Spotsylvania County</b>																
(1292)	0.07	160	R			From: 88-1345 EAST					NA			NA		08/07/2002
						To: 88-1291 E, Patterson Ave										
(1292)	0.07	140	R			From: 88-1291 Patterson Ave					NA			NA		08/07/2002
						To: 88-764										
(1292)	0.05	250	R			From: 88-764					NA			NA		08/07/2002
						To: 88-1365										
(1292)	0.04	60	R			From: 88-1365					NA			NA		08/07/2002
						To: Cul-de-Sac										
(1293) Hamway Dr	0.05	60	R			From: Cul-de-Sac					NA			NA		08/29/2005
						To: 88-1294 Powers St										
(1293) Hamway Dr	0.14	260	R			From: 88-1294 Powers St					NA			NA		08/29/2005
						To: 88-1195										
(1294) Powers St	0.05	100	R			From: 88-1293 Hamway Dr					NA			NA		08/29/2005
						To: 88-1297										
(1294) Powers St	0.05	110	R			From: 88-1297					NA			NA		08/29/2005
						To: 88-1183										
(1295)	0.06	270	R			From: 88-674 Chancellor Rd					NA			NA		07/31/2002
						To: 88-1296										
(1295)	0.33	200	R			From: 88-1296					NA			NA		07/31/2002
						To: 88-1305 Highland Court										
(1295)	0.06	20	R			From: 88-1305 Highland Court					NA			NA		07/31/2002
						To: Cul-de-Sac										
(1296)	0.19	70	R			From: 88-1295					NA			NA		07/31/2002
						To: Cul-de-Sac										
(1297)	0.12	110	R			From: 88-1294 Powers St					NA			NA		1999
						To: 88-1195										
(1298) Shannon Dr	0.64	1900	R			From: 88-638 Lansdowne Rd					NA			NA		10/05/2005
						To: Dead End										
(1299) Twin Springs Dr	0.55	220	R			From: 88-620 Harrison Rd					NA			NA		09/14/2005
						To: Cul-de-Sac										
(1300) Wilmington Court	0.05	45	R			From: 88-1279 Durham Dr					NA			NA		09/20/2005
						To: Cul-de-Sac										
(1301)	0.17	890	R			From: US 17 Bus					NA			NA		1999
						To: 88-1306										
(1301)	0.17	610	R			From: 88-1306					NA			NA		1999
						To: 88-1302										
(1301)	0.20	430	R			From: 88-1302					NA			NA		1999
						To: 88-1304										
(1301)	0.05	60	R			From: 88-1304					NA			NA		1999
						To: 88-1309										
(1302)	0.05	70	R			From: 88-1303					NA			NA		1999
						To: 88-1301										

Virginia Department of Transportation  
Traffic Engineering Division  
2008  
Annual Average Daily Traffic Volume Estimates By Section of Route  
Spotsylvania Maintenance Area

Route	Length	AADT	QA	4Tire	Bus	Truck				QC	K Factor	QK	Dir Factor	AAWDT	QW	Year
						2Axle	3+Axle	1Trail	2Trail							
<b>Spotsylvania County</b>																
(1303)	0.18	590	R			From: US 17 Bus					NA			NA		1999
(1303)	0.17	430	R			To: 88-1306					NA			NA		1999
(1303)	0.20	210	R			To: 88-1302					NA			NA		1999
(1303)						From: 88-1304										
(1304)	0.06	130	R			To: 88-1310					NA			NA		1999
(1304)	0.05	180	R			To: 88-1303					NA			NA		1999
(1304)	0.08	110	R			To: 88-1301					NA			NA		1999
(1304)						To: Dead End										
(1305) Highland Court	0.14	50	R			From: Cul-de-Sac					NA			NA		11/07/2005
(1306)	0.06	220	R			To: 88-1310					NA			NA		1999
(1306)	0.05	40	R			To: 88-1303					NA			NA		1999
(1306)						To: 88-1301										
(1307) Brook Dr	0.02	290	R			From: US 17 Bus					NA			NA		10/05/2005
(1307) Brook Dr	0.28	160	R			To: 88-1308 S, Vance Dr					NA			NA		10/05/2005
(1307) Brook Dr	0.25	60	R			To: 88-1308 N, Vance Dr					NA			NA		10/05/2005
(1307) Brook Dr						To: Dead End										
(1308) Vance Dr	0.30	70	R			From: 88-1307 Brook Dr					NA			NA		10/05/2005
(1308) Vance Dr						To: 88-1307 Brook Dr										
(1308) Vance Dr						To: Dead End										
(1309)	0.05	46	R			To: 88-1301					NA			NA		1999
(1310)	0.20	1800	R			From: US 17 Bus					NA			NA		1999
(1310)	0.37	390	R			To: 88-1306					NA			NA		1999
(1310)						To: 88-1304										
(1311) Maden St	0.21	210	R			From: 88-1312 Cleveland Ct					NA			NA		09/20/2005
(1311) Maden St						To: 88-1147										
(1312) Cleveland Ct	0.10	120	R			From: Cul-de-Sac					NA			NA		09/20/2005
(1312) Cleveland Ct	0.05	100	R			To: 88-1278 Burman Lane					NA			NA		09/20/2005
(1312) Cleveland Ct	0.05	60	R			To: 88-1311 Maden St					NA			NA		09/20/2005
(1312) Cleveland Ct	0.06	60	R			To: 88-1279 Durham Dr					NA			NA		08/19/2002
(1312) Cleveland Ct						To: 88-2010										

Virginia Department of Transportation  
Traffic Engineering Division  
2008  
Annual Average Daily Traffic Volume Estimates By Section of Route  
Spotsylvania Maintenance Area

Route	Length	AADT	QA	4Tire	Bus	Truck				QC	K Factor	QK	Dir Factor	AAWDT	QW	Year
						2Axle	3+Axle	1Trail	2Trail							
<b>Spotsylvania County</b>																
(1313) Dayton Ct	0.03	50	R			From: 88-1279 Durham Dr					NA			NA		09/20/2005
						To: Cul-de-Sac										
(1314) Columbus Court	0.05	40	R			From: 88-1279 Durham Dr					NA			NA		09/20/2005
						To: Cul-de-Sac										
(1315)	0.22	110	R			From: 88-609 Thornton Rolling Rd					NA			NA		10/21/2002
						To: Cul-de-Sac										
(1316) Roanoke St	0.12	200	R			From: Cul-de-Sac					NA			NA		11/14/2005
						To: 88-1175 E, Albany St										
(1317)	0.16	110	R			From: 88-1251 Iron Wood Lane					NA			NA		1999
						To: Cul-de-Sac										
(1318) One Iron Blvd	0.04	1900	R			From: 88-1319					NA			NA		10/19/2005
						To: 88-636 Mine Rd										
(1319)	0.30	1600	R			From: Cul-de-Sac					NA			NA		10/31/2002
						To: 88-1318 One Iron Blvd										
(1319)	0.22	280	R			From: 88-1397 Watford Lane					NA			NA		10/31/2002
						To: 88-1397 Watford Lane										
(1320)	0.09	470	R			From: US 17 Bus					NA			NA		09/04/2002
						To: 88-1323										
(1320)	0.34	390	R			From: 88-1322					NA			NA		09/04/2002
						To: 88-1322										
(1321)	0.11	480	R			From: US 17 Bus					NA			NA		09/04/2002
						To: 88-1323										
(1321)	0.34	370	R			From: 88-1322					NA			NA		09/04/2002
						To: 88-1322										
(1322)	0.15	130	R			From: Cul-de-Sac					NA			NA		09/04/2002
						To: 88-1321										
(1322)	0.06	140	R			From: 88-1320					NA			NA		09/04/2002
						To: 88-1320										
(1323)	0.06	60	R			From: 88-1320					NA			NA		09/04/2002
						To: 88-1321										
(1324) Lassen Lane	0.20	1800	R			From: FR-691 Kershaw St					NA			NA		11/14/2002
						To: Bus US 1 Lafayette Blvd										
(1325) Rebecca Rd	0.09	110	R			From: 88-1326 South Brooks Dr					NA			NA		10/27/2005
						To: 88-1328 Gerber Dr										
(1326) South Brooks Dr	0.28	100	R			From: 88-1340 Vicky Lane					NA			NA		10/27/2005
						To: 88-1327 Brandon Lane										
(1326) South Brooks Dr	0.08	60	R			From: 88-1328 Gerber Dr					NA			NA		10/27/2005
						To: 88-1328 Gerber Dr										
(1326) South Brooks Dr	0.06	80	R			From: 88-1322					NA			NA		10/27/2005
						To: 88-1322										

Virginia Department of Transportation  
Traffic Engineering Division  
2008  
Annual Average Daily Traffic Volume Estimates By Section of Route  
Spotsylvania Maintenance Area

Route	Length	AADT	QA	4Tire	Bus	Truck				QC	K Factor	QK	Dir Factor	AAWDT	QW	Year
						2Axle	3+Axle	1Trail	2Trail							
<b>Spotsylvania County</b>																
(1327) Brandon Lane	0.09	100	R				From: 88-1326 South Brooks Dr				NA			NA		10/27/2005
							To: 88-1328 Gerber Dr									
(1328) Gerber Dr	0.38	900	R				From: US 17 Bus; Tidewater Trail				NA			NA		10/27/2005
							To: 88-1327 Brandon Lane									
(1328) Gerber Dr	0.15	80	R				From: 88-1326 South Brooks Dr				NA			NA		10/27/2005
							To: 88-1328 Gerber Dr									
(1329) Earlene St	0.08	80	R				From: 88-1326 South Brooks Dr				NA			NA		10/27/2005
							To: 88-1328 Gerber Dr									
(1330) Roosevelt Rd	0.13	100	R				From: 88-1112				NA			NA		09/14/2005
							To: 88-1114 S, Kennedy Lane									
(1330) Roosevelt Rd	0.34	190	R				From: 88-1114 N, Kennedy Lane				NA			NA		09/14/2005
							To: 88-1280 N, Taft Dr									
(1330) Roosevelt Rd	0.08	130	R				From: 88-1112				NA			NA		09/14/2005
							To: Cul-de-Sac									
(1331) Pierce Ct	0.13	50	R				From: 88-1112				NA			NA		09/14/2005
							To: 88-1114 Kennedy Lane									
(1332) Eisenhower Lane	0.22	290	R				From: 88-1332 Eisenhower Lane				NA			NA		09/14/2005
							To: Cul-de-Sac									
(1333) Coolidge Court	0.04	47	R				From: 88-1326 South Brooks Dr				NA			NA		09/14/2005
							To: 88-1328 Gerber Dr									
(1334)	0.11	60	R				From: 88-1326 South Brooks Dr				NA			NA		09/04/2002
							To: 88-1328 Gerber Dr									
(1335)	0.10	60	R				From: 88-1326 South Brooks Dr				NA			NA		09/04/2002
							To: 88-1328 Gerber Dr									
(1336) Azalea Dr	0.15	200	R				From: 88-1237 Buttemut Dr				NA			NA		08/22/2005
							To: 88-1337 Mahogany Lane									
(1336) Azalea Dr	0.05	120	R				From: 88-1204 Laurel Ave				NA			NA		08/22/2005
							To: 88-1237 Buttemut Dr									
(1337) Mahogany Lane	0.07	90	R				From: 88-1339 Jonquil Ct				NA			NA		08/22/2005
							To: 88-1336 Azalia Dr									
(1337) Mahogany Lane	0.06	130	R				From: 88-1237 Buttemut Dr				NA			NA		08/22/2005
							To: Cul-de-Sac									
(1338) Myrtle Court	0.03	47	R				From: Cul-de-Sac				NA			NA		08/22/2005
							To: 88-1337 Mahogany Lane									
(1339) Jonquil Ct	0.11	80	R				From: 88-1326 South Brooks Dr				NA			NA		08/22/2005
							To: 88-1328 Gerber Dr									
(1340) Vicky Lane	0.09	220	R				From: 88-1343 Signal Corp Dr				NA			NA		10/27/2005
							To: 88-1342 Boxwood Rd									
(1341) Charles Washington Av	0.06	260	R				From: 88-1342 Boxwood Rd				NA			NA		09/06/2005
							To: 88-1342 Boxwood Rd									

Virginia Department of Transportation  
Traffic Engineering Division  
2008  
Annual Average Daily Traffic Volume Estimates By Section of Route  
Spotsylvania Maintenance Area

Route	Length	AADT	QA	4Tire	Bus	Truck				QC	K Factor	QK	Dir Factor	AAWDT	QW	Year
						2Axle	3+Axle	1Trail	2Trail							
<b>Spotsylvania County</b>																
(1341) Charles Washington Av	0.05	420	R				88-1342 Boxwood Rd				NA			NA		09/06/2005
							88-620 Harrison Rd									
(1342) Boxwood Rd	0.25	180	R				Cul-de-Sac				NA			NA		09/06/2005
							88-1341 Charles Washington Ave									
(1343) Signal Corp Dr	0.12	160	R				88-1344 Beauclaire Blvd				NA			NA		09/06/2005
							88-1341 Charles Washington Ave				NA			NA		09/06/2005
(1343) Signal Corp Dr	0.13	210	R				88-1353 Statesman Ct				NA			NA		09/06/2005
(1343) Signal Corp Dr	0.05	90	R				88-1352 Carriage House Ct				NA			NA		09/06/2005
(1343) Signal Corp Dr	0.06	130	R				88-1344 Beauclaire Blvd				NA			NA		09/06/2005
							Cul-de-Sac				NA			NA		10/05/2005
(1344) Beauclaire Blvd	0.18	480	R				88-1343 Signal Corp Dr				NA			NA		10/05/2005
(1344) Beauclaire Blvd	0.06	600	R				88-1351 Fielding Lewis Ct				NA			NA		10/05/2005
(1344) Beauclaire Blvd	0.10	670	R				88-1343 Signal Corp Dr				NA			NA		10/05/2005
(1344) Beauclaire Blvd	0.07	890	R				88-620 Harrison Rd				NA			NA		10/05/2005
(1344) Kingswood Blvd	0.04	3100	R				88-1580 SOUTH				NA			NA		1999
(1344) Kingswood Blvd	0.06	2800	R				88-1581				NA			NA		1999
(1344) Kingswood Blvd	0.08	2500	R				88-1580 NORTH				NA			NA		1999
(1344) Kingswood Blvd	0.48	2200	R				88-1583				NA			NA		1999
(1344) Kingswood Blvd	0.08	1900	R				88-1584 Alton Ct				NA			NA		1999
(1344) Kingswood Blvd	0.05	1700	R				88-1585				NA			NA		1999
(1344) Kingswood Blvd	0.06	840	R				88-1576				NA			NA		1999
(1344) Kingswood Blvd	0.06	750	R				88-1577				NA			NA		1999
(1344) Kingswood Blvd	0.06	680	R				88-1578				NA			NA		1999
(1344) Kingswood Blvd	0.70	570	R				88-1579				NA			NA		1999
							Cul-de-Sac									
(1345)	0.13	120	R				Dead End				NA			NA		08/07/2002
(1345)	0.20	120	R				88-1292 WEST				NA			NA		08/07/2002
(1345)	0.18	180	R				88-1290 Galaxie Dr				NA			NA		08/07/2002
							88-1349									



Virginia Department of Transportation  
 Traffic Engineering Division  
 2008  
 Annual Average Daily Traffic Volume Estimates By Section of Route  
 Spotsylvania Maintenance Area

Route	Length	AADT	QA	4Tire	Bus	Truck				QC	K Factor	QK	Dir Factor	AAWDT	QW	Year
						2Axle	3+Axle	1Trail	2Trail							
<b>Spotsylvania County</b>																
(1345)	0.09	80	R			From: 88-1349					NA			NA		08/07/2002
						To: 88-1292 EAST										
(1346)	0.17	100	R			From: 88-1292 WEST					NA			NA		08/07/2002
						To: 88-1290 Galaxie Dr										
(1346)	0.24	160	R			From: 88-1292 EAST					NA			NA		08/07/2002
						To: 88-1292 WEST										
(1347)	0.15	80	R			From: 88-1290 Galaxie Dr					NA			NA		08/07/2002
						To: 88-1292 EAST										
(1347)	0.20	180	R			From: 88-1292 WEST					NA			NA		08/07/2002
						To: 88-1292 EAST										
(1348)	0.08	80	R			From: 88-764					NA			NA		08/07/2002
						To: Cul-de-Sac										
(1349)	0.26	150	R			From: 88-1345					NA			NA		08/07/2002
						To: Dead End										
(1350)	0.81	540	R			From: Cul-de-Sac					NA			NA		08/05/2002
						To: 88-628 Smith Station Rd										
(1351)	Fielding Lewis Ct	0.05	40	R		From: Dead End					NA			NA		11/09/2005
						To: 88-1344 Beauclaire Blvd										
(1351)	Fielding Lewis Ct	0.05	50	R		From: 88-1344 Beauclaire Blvd					NA			NA		11/09/2005
						To: Cul-de-Sac										
(1352)	Carriage House Ct	0.10	90	R		From: Cul-de-Sac					NA			NA		11/09/2005
						To: 88-1343 Signal Corp Dr										
(1353)	Statesman Ct	0.04	40	R		From: 88-1343 Signal Corp Dr					NA			NA		11/09/2005
						To: Cul-de-Sac										
(1354)	Glenside Circle	0.04	30	R		From: 88-1187 Breezewood Dr					NA			NA		11/07/2005
						To: Cul-de-Sac										
(1355)	Merrymount Dr	0.13	100	R		From: 88-1356 Mayfair Dr					NA			NA		11/07/2005
						To: 88-1187; 88-1360										
(1356)	Mayfair Dr	0.26	90	R		From: Dead End					NA			NA		11/07/2005
						To: Cul-de-Sac										
(1357)	Whitecliff Dr	0.07	80	R		From: Cul-de-Sac					NA			NA		11/07/2005
						To: 88-1356 Mayfair Dr										
(1358)	Bradbury Circle	0.04	60	R		From: Cul-de-Sac					NA			NA		11/07/2005
						To: 88-1187 Breezewood Dr										
(1359)	Bainbridge Lane	0.08	80	R		From: Dead End					NA			NA		11/07/2005
						To: 88-1187 Breezewood Dr										
(1359)	Bainbridge Lane	0.09	90	R		From: 88-1187 Breezewood Dr					NA			NA		11/07/2005
						To: Cul-de-Sac										
(1360)	Sanford Circle	0.10	150	R		From: 88-1187; 88-1355					NA			NA		11/07/2005
						To: Cul-de-Sac										

Virginia Department of Transportation  
 Traffic Engineering Division  
 2008  
 Annual Average Daily Traffic Volume Estimates By Section of Route  
 Spotsylvania Maintenance Area

Route	Length	AADT	QA	4Tire	Bus	Truck				QC	K Factor	QK	Dir Factor	AAWDT	QW	Year
						2Axle	3+Axle	1Trail	2Trail							
<b>Spotsylvania County</b>																
(1361) White Lake Dr	0.44	100	R			From: 88-1188 W, Stoney Creek Dr					NA			NA		11/14/2005
						To: 88-1188 E, Stoney Creek Dr										
(1362) Victoria Court	0.07	60	R			From: Cul-de-Sac					NA			NA		11/14/2005
						To: 88-1361 White Lake Dr										
(1363) Stable Way	0.10	160	R			From: Cul-de-Sac					NA			NA		11/14/2005
						To: 88-1188 Stoney Creek Dr										
(1364) Trottef Circle	0.10	90	R			From: Cul-de-Sac					NA			NA		11/14/2005
						To: 88-1363 Stable Way										
(1365)	0.05	60	R			From: Cul-de-Sac					NA			NA		08/07/2002
						To: 88-1292										
(1366)	0.09	80	R			From: 88-764					NA			NA		08/07/2002
						To: Cul-de-Sac										
(1367)	0.06	80	R			From: Cul-de-Sac					NA			NA		08/07/2002
						To: 88-1349										
(1368)	0.25	290	R			From: Cul-de-Sac					NA			NA		10/24/2002
						To: 88-1372										
(1368)	0.07	350	R			From: 88-1369					NA			NA		10/24/2002
						To: 88-1369										
(1368)	0.27	790	R			From: US 17 Bus					NA			NA		10/24/2002
						To: US 17 Bus										
(1369) Sharon Springs Dr	0.25	110	R			From: 88-1368					NA			NA		10/19/2005
						To: 88-1373 Pittston Rd										
(1370) Ann Davis Dr	0.35	230	R			From: Cul-de-Sac					NA			NA		11/14/2005
						To: 88-681 Lorraine Ave										
(1371) Hilltop Court	0.05	60	R			From: Cul-de-Sac					NA			NA		11/14/2005
						To: 88-1370 Ann Davis Dr										
(1372) South Fulton	0.25	100	R			From: 88-1368					NA			NA		10/19/2005
						To: 88-1373 Pittston Rd										
(1373) Pittston Rd	0.23	370	R			From: Cul-de-Sac					NA			NA		10/24/2002
						To: 88-1372 South Fulton										
(1373) Pittston Rd	0.09	260	R			From: 88-1369 Sharon Springs Dr					NA			NA		10/19/2005
						To: 88-1369 Sharon Springs Dr										
(1373) Pittston Rd	0.26	200	R			From: 88-1368					NA			NA		10/19/2005
						To: 88-1368										
(1374)	0.27	800	R			From: 88-1368					NA			NA		10/24/2002
						To: 88-609 Jim Morris Rd										
(1375)	0.29	1600	R			From: 88-694 Heatherstone Dr					NA			NA		09/03/2002
						To: 88-1380										
(1376)	0.30	780	R			From: 88-1375					NA			NA		09/03/2002
						To: 88-1381 Clover Dr										

Virginia Department of Transportation  
Traffic Engineering Division  
2008  
Annual Average Daily Traffic Volume Estimates By Section of Route  
Spotsylvania Maintenance Area

Route	Length	AADT	QA	4Tire	Bus	Truck				QC	K Factor	QK	Dir Factor	AAWDT	QW	Year
						2Axle	3+Axle	1Trail	2Trail							
<b>Spotsylvania County</b>																
(1377)	0.29	1100	R				From: 88-1376					NA		NA		09/03/2002
							To: 88-1382									
(1378)	0.18	150	R				From: 88-1375					NA		NA		09/03/2002
							To: 88-1377									
(1379)	0.20	140	R				From: 88-1380					NA		NA		09/03/2002
							To: 88-1380									
(1380)	0.66	950	R				From: 88-1375					NA		NA		09/03/2002
							To: Cul-de-Sac									
(1381) Clover Dr	0.42	130	R				From: 88-1375					NA		NA		10/17/2005
							To: Cul-de-Sac									
(1382)	0.08	2900	R				From: 88-1377					NA		NA		09/03/2002
							To: 88-639 Bragg Rd									
(1383)	0.30	260	R				From: 88-636 Mine Rd					NA		NA		09/26/2002
							To: Dead End									
(1384) Abbey Lane	0.29	200	R				From: 88-1385 W, Windsor Dr					NA		NA		11/14/2005
							To: 88-1385 E, Windsor Dr									
(1385) Windsor Dr	0.51	1200	R				From: 88-1389 Ascot Cir					NA		NA		11/14/2005
							To: 88-639 Leavells Rd									
(1386) Cathedral Dr	0.18	190	R				From: 88-1385 Windsor Dr					NA		NA		11/14/2005
							To: Cul-de-Sac									
(1387) Loriella Park Dr	0.64	1300	R				From: 88-1389 W, Ascot Cir					NA		NA		11/14/2005
							To: 88-639 Leavells Rd									
(1388) Westminster Ct	0.05	45	R				From: 88-1385 Windsor Dr					NA		NA		11/14/2005
							To: Cul-de-Sac									
(1389) Ascot Cir	0.46	140	R				From: 88-1394					NA		NA		11/04/2002
							To: 88-1387 Loriella Park Dr									
(1389) Ascot Cir	0.06	460	R				From: 88-1385 Windsor Dr					NA		NA		11/14/2005
							To: 88-1385 Windsor Dr									
(1389) Ascot Cir	0.30	150	R				From: 88-1385 Windsor Dr					NA		NA		11/14/2005
							To: End of Loop									
(1390)	0.35	130	R				From: Cul-de-Sac					NA		NA		08/05/2002
							To: 88-1350									
(1392) Longview Lane	0.09	80	R				From: Dead End					NA		NA		08/29/2005
							To: 88-1350									
(1393)	0.12	100	R				From: Cul-de-Sac					NA		NA		11/04/2002
							To: 88-1350									
(1394)	0.17	70	R				From: 88-1389 Begin Loop					NA		NA		11/04/2002
							To: Cul-de-Sac									

Virginia Department of Transportation  
Traffic Engineering Division  
2008  
Annual Average Daily Traffic Volume Estimates By Section of Route  
Spotsylvania Maintenance Area

Route	Length	AADT	QA	4Tire	Bus	Truck				QC	K Factor	QK	Dir Factor	AAWDT	QW	Year
						2Axle	3+Axle	1Trail	2Trail							
<b>Spotsylvania County</b>																
(1395) Park Dr	0.23	1100	R								NA			NA		11/17/2005
(1396) Freedom Court	0.13	670	R								NA			NA		11/16/2005
(1397) Watford Lane	0.38	700	R								NA			NA		12/12/2002
(1397) Watford Lane	0.26	130	R								NA			NA		10/27/2005
(1398) Ashland Ct	0.04	30	R								NA			NA		09/30/2002
(1399)	0.34	20	R								NA			NA		11/07/2002
(1400)	0.15	170	R								NA			NA		08/21/2002
(1401) Wild Turkey Dr	0.20	2000	R								NA			NA		08/01/2005
(1401) Wild Turkey Dr	0.09	1700	R								NA			NA		08/01/2005
(1401) Wild Turkey Dr	0.08	1300	R								NA			NA		08/01/2005
(1401) Wild Turkey Dr	0.06	910	R								NA			NA		08/01/2005
(1401) Wild Turkey Dr	0.17	600	R								NA			NA		08/01/2005
(1401) Wild Turkey Dr	0.13	210	R								NA			NA		08/01/2005
(1402) Robin Lane	0.10	290	R								NA			NA		08/01/2005
(1402) Robin Lane	0.06	80	R								NA			NA		08/01/2005
(1403) Bluebird Lane	0.08	270	R								NA			NA		08/21/2002
(1403) Bluebird Lane	0.06	300	R								NA			NA		08/21/2002
(1403) Bluebird Lane	0.09	610	R								NA			NA		08/21/2002
(1403) Bluebird Lane	0.06	100	R								NA			NA		08/01/2005
(1403) Bluebird Lane	0.04	30	R								NA			NA		08/01/2005
(1404) Woodcock Lane	0.07	240	R								NA			NA		08/01/2005
(1404) Woodcock Lane	0.19	200	R								NA			NA		08/01/2005

Virginia Department of Transportation  
Traffic Engineering Division  
2008  
Annual Average Daily Traffic Volume Estimates By Section of Route  
Spotsylvania Maintenance Area

Route	Length	AADT	QA	4Tire	Bus	Truck				QC	K Factor	QK	Dir Factor	AAWDT	QW	Year
						2Axle	3+Axle	1Trail	2Trail							
<b>Spotsylvania County</b>																
(1405) Meadowlark Lane	0.10	80	R													08/21/2002
(1405) Meadowlark Lane	0.14	220	R													08/21/2002
(1405) Meadowlark Lane	0.10	350	R													08/01/2005
(1405) Meadowlark Lane	0.07	170	R													08/01/2005
(1405) Meadowlark Lane	0.11	160	R													08/01/2005
(1405) Meadowlark Lane	0.12	120	R													08/01/2005
(1405) Meadowlark Lane	0.08	100	R													08/01/2005
(1405) Meadowlark Lane	0.11	130	R													08/01/2005
(1405) Meadowlark Lane	0.05	70	R													08/01/2005
(1406) Redbird Lane	0.07	250	R													08/01/2005
(1406) Redbird Lane	0.12	100	R													08/01/2005
(1407) Raven Circle	0.04	40	R													08/01/2005
(1408) Mockingbird Lane	0.26	410	R													08/01/2005
(1408) Mockingbird Lane	0.06	230	R													08/01/2005
(1408) Mockingbird Lane	0.06	120	R													08/01/2005
(1409) Sparrow Lane	0.03	48	R													08/01/2005
(1410)	0.09	420	R													08/21/2002
(1410)	0.05	570	R													08/21/2002
(1410)	0.12	910	R													08/21/2002
(1410)	0.09	1600	R													08/21/2002
(1411)	0.07	80	R													08/21/2002
(1412)	0.16	140	R													08/21/2002
(1412)	0.14	120	R													08/21/2002

Virginia Department of Transportation  
 Traffic Engineering Division  
 2008  
 Annual Average Daily Traffic Volume Estimates By Section of Route  
 Spotsylvania Maintenance Area

Route	Length	AADT	QA	4Tire	Bus	Truck				QC	K Factor	QK	Dir Factor	AAWDT	QW	Year
						2Axle	3+Axle	1Trail	2Trail							
<b>Spotsylvania County</b>																
(1413)	0.08	80	R				From: 88-1410					NA		NA		08/21/2002
							To: Cul-de-Sac									
(1414)	0.06	260	R				From: 88-1437					NA		NA		08/21/2002
							To: 88-1415									
(1414)	0.21	340	R				From: 88-1415					NA		NA		08/21/2002
							To: 88-1416									
(1414)	0.09	690	R				From: 88-1416					NA		NA		08/21/2002
							To: 88-1410									
(1415)	0.06	110	R				From: 88-1414					NA		NA		08/21/2002
							To: 88-1416									
(1415)	0.28	70	R				From: 88-1416					NA		NA		08/21/2002
							To: 88-1410									
(1416)	0.05	260	R				From: 88-1415					NA		NA		08/21/2002
							To: 88-1436									
(1416)	0.10	180	R				From: 88-1436					NA		NA		08/21/2002
							To: 88-1435									
(1416)	0.04	70	R				From: 88-1435					NA		NA		08/21/2002
							To: 88-1414									
(1417) Bobwhite Lane	0.12	470	R				From: 88-1401 Wild Turkey Dr					NA		NA		08/01/2005
							To: 88-1405 Meadowlark Lane									
(1418) Goldfinch Circle	0.04	45	R				From: Cul-de-Sac					NA		NA		08/01/2005
							To: 88-1405 Meadowlark Lane									
(1419) Judiciary Dr	0.24	190	R				From: 88-613 Brock Rd					NA		NA		08/01/2005
							To: Cul-de-Sac									
(1420)	0.52	150	R				From: Dead End					NA		NA		08/21/2002
							To: 88-608 Massaponax Church Rd									
(1421)	1.43	1000	R				From: SR 208 Courthouse Rd					NA		NA		08/21/2002
							To: Cul-de-Sac									
(1422)	0.08	100	R				From: 88-1421					NA		NA		08/21/2002
							To: Cul-de-Sac									
(1423)	0.09	140	R				From: 88-1403 Bluebird Lane					NA		NA		08/21/2002
							To: Cul-de-Sac									
(1424)	0.07	250	R				From: Cul-de-Sac					NA		NA		08/21/2002
							To: 88-1425									
(1424)	0.19	320	R				From: 88-1425					NA		NA		08/21/2002
							To: 88-613 Brock Rd									
(1425)	0.09	700	R				From: 88-1424					NA		NA		08/21/2002
							To: SR 208 Courthouse Rd									
(1426)	0.08	150	R				From: 88-1421					NA		NA		08/21/2002
							To: Cul-de-Sac									

Virginia Department of Transportation  
Traffic Engineering Division  
2008  
Annual Average Daily Traffic Volume Estimates By Section of Route  
Spotsylvania Maintenance Area

Route	Length	AADT	QA	4Tire	Bus	Truck				QC	K Factor	QK	Dir Factor	AAWDT	QW	Year
						2Axle	3+Axle	1Trail	2Trail							
<b>Spotsylvania County</b>																
(1427)	0.08	70	R				From: 88-1421				NA			NA		08/21/2002
							To: Cul-de-Sac									
(1428)	0.48	250	R				From: 88-606 Morris Rd				NA			NA		09/16/2002
							To: Cul-de-Sac									
(1429)	0.42	150	R				From: 88-606 Morris Rd				NA			NA		09/16/2002
							To: Cul-de-Sac									
(1430)	0.24	320	R				From: Cul-de-Sac				NA			NA		09/16/2002
							To: 88-722 Tanglewood Rd									
(1430)	0.17	100	R				From: 88-722 Tanglewood Rd				NA			NA		09/16/2002
							To: Cul-de-Sac									
(1431)	0.46	1100	R				From: 88-639 S. Salem Church Rd				NA			NA		09/25/2002
							To: 88-639; 88-1114 NORTH									
(1432) Armand Ct	0.07	80	R				From: Cul-de-Sac				NA			NA		08/21/2002
							To: 88-1421									
(1433)	0.17	270	R				From: Cul-de-Sac				NA			NA		08/21/2002
							To: 88-1421									
(1434)	0.20	140	R				From: Cul-de-Sac				NA			NA		08/21/2002
							To: 88-1421									
(1435)	0.09	60	R				From: Cul-de-Sac				NA			NA		08/21/2002
							To: 88-1416									
(1436)	0.05	70	R				From: Cul-de-Sac				NA			NA		08/21/2002
							To: 88-1416									
(1437)	0.15	320	R				From: 88-608 Robert E Lee Dr				NA			NA		08/21/2002
							To: 88-1414									
(1437)	0.20	150	R				From: 88-1414				NA			NA		08/21/2002
							To: 88-1412 WEST									
(1437)	0.21	60	R				From: 88-1412 WEST				NA			NA		08/21/2002
							To: 88-1412 EAST									
(1438) Godwin Dr	0.09	120	R				From: 88-1439 Stanley Court				NA			NA		08/01/2005
							To: 88-1421									
(1439) Stanley Court	0.09	80	R				From: Cul-de-Sac				NA			NA		08/01/2005
							To: 88-1438 Godwin Dr									
(1440)	0.71	650	R				From: Cul-de-Sac				NA			NA		09/16/2002
							To: 88-632 Hickory Ridge Rd									
(1441) Arabian Trl	0.38	250	R				From: Cul-de-Sac				NA			NA		09/16/2002
							To: 88-1440									
(1442)	0.47	190	R				From: Cul-de-Sac				NA			NA		09/16/2002
							To: 88-1441 Arabian Trl									

Virginia Department of Transportation  
Traffic Engineering Division  
2008  
Annual Average Daily Traffic Volume Estimates By Section of Route  
Spotsylvania Maintenance Area

Route	Length	AADT	QA	4Tire	Bus	Truck				QC	K Factor	QK	Dir Factor	AAWDT	QW	Year
						2Axle	3+Axle	1Trail	2Trail							
<b>Spotsylvania County</b>																
(1443)	0.15	90	R											NA		09/16/2002
(1444) Mustang Court	0.13	40	R											NA		11/02/2005
(1445)	0.25	110	R											NA		10/31/2002
(1446) Appaloosa Dr	0.40	230	R											NA		09/16/2002
(1447)	0.19	110	R											NA		09/16/2002
(1448)	0.06	30	R											NA		09/16/2002
(1449)	0.13	1100	R											NA		11/04/2002
(1450) Jeans Dr	0.19	340	R											NA		08/01/2005
(1451) Lando Dr	0.07	30	R											NA		08/01/2005
(1451) Lando Dr	0.10	230	R											NA		08/01/2005
(1452) Stephen Dr	0.04	8	R											NA		08/01/2005
(1452) Stephen Dr	0.14	140	R											NA		08/01/2005
(1452) Stephen Dr	0.20	60	R											NA		08/01/2005
(1453) Marc Dr	0.17	100	R											NA		08/01/2005
(1454) Ronnie Court	0.04	20	R											NA		08/01/2005
(1455) Taverneer Lane	0.13	60	R											NA		11/12/2002
(1455)	0.32	610	R											NA		10/31/2005
(1456) East Point Circle	0.07	70	R											NA		10/31/2005
(1457) Cloverhill Rd	0.15	500	R											NA		08/03/2005
(1457) Cloverhill Rd	0.36	270	R											NA		08/03/2005



Virginia Department of Transportation  
Traffic Engineering Division  
2008  
Annual Average Daily Traffic Volume Estimates By Section of Route  
Spotsylvania Maintenance Area

Route	Length	AADT	QA	4Tire	Bus	Truck				QC	K Factor	QK	Dir Factor	AAWDT	QW	Year
						2Axle	3+Axle	1Trail	2Trail							
<b>Spotsylvania County</b>																
(1457) Cloverhill Rd	0.16	170	R				From: 88-1459 Pioneer Court					NA		NA		08/03/2005
(1457) Cloverhill Rd	0.16	70	R				To: 88-1460 Cloverhill Court					NA		NA		08/03/2005
							From: Cul-de-Sac									
(1458) Sourwood Court	0.38	90	R				To: 88-1457 Cloverhill Rd					NA		NA		08/03/2005
							From: Cul-de-Sac									
(1459) Pioneer Court	0.16	40	R				To: Dead End					NA		NA		08/03/2005
							From: 88-1457 Cloverhill Rd									
(1460) Cloverhill Court	0.14	60	R				To: Cul-de-Sac					NA		NA		08/03/2005
							From: 88-1457 Cloverhill Rd; Cloverhill Rd									
(1461)	0.04	170	R				To: 88-1469 Ashbrook Ct					NA		NA		11/12/2002
							From: 88-620; 88-1299									
(1462) North Point Dr	0.27	60	R				To: Dead End					NA		NA		11/02/2005
							From: 88-1463									
(1462) North Point Dr	0.29	230	R				To: US 1 Jefferson Davis Hwy					NA		NA		11/02/2005
(1462) Larkin Chew Rd	0.28	660	R				To: 88-632 Roxbury Mill Rd North					NA		NA		11/02/2005
							From: 88-1464									
(1463)	0.27	150	R				To: 88-1462 North Point Dr; North Point Dr					NA		NA		10/21/2002
							From: Dead End									
(1464)	0.13	40	R				To: 88-1463					NA		NA		10/21/2002
(1464)	0.12	40	R				To: Dead End					NA		NA		10/21/2002
							From: Cul-de-Sac									
(1465) Collingwood Court	0.14	210	R				To: 88-1431					NA		NA		09/14/2005
							From: 88-1455 Taverneer Lane									
(1466)	0.05	30	R				To: Dead End					NA		NA		11/12/2002
							From: 88-2143									
(1467)	0.49	620	R				To: 88-639 Salem Church Rd					NA		NA		10/28/2002
							From: Cul-de-Sac									
(1468) Alicia Ct	0.11	90	R				To: 88-1467					NA		NA		10/28/2002
							From: Cul-de-Sac									
(1469) Ashbrook Ct	0.11	40	R				To: Cul-de-Sac					NA		NA		11/13/2002
							From: Cul-de-Sac									
(1470) Bloomsbury Lane	0.11	40	R				To: 88-1575 Pineberry Court					NA		NA		08/29/2005
(1470) Bloomsbury Lane	0.10	110	R				To: 88-1574 Hillwood Court					NA		NA		08/29/2005
(1470) Bloomsbury Lane	0.21	280	R				To: 88-1573					NA		NA		08/29/2005

Virginia Department of Transportation  
Traffic Engineering Division  
2008  
Annual Average Daily Traffic Volume Estimates By Section of Route  
Spotsylvania Maintenance Area

Route	Length	AADT	QA	4Tire	Bus	Truck				QC	K Factor	QK	Dir Factor	AAWDT	QW	Year
						2Axle	3+Axle	1Trail	2Trail							
<b>Spotsylvania County</b>																
(1470) Bloomsbury Lane	1.39	760	R				88-1573				NA			NA		08/29/2005
							SR 208 Courthouse Rd									
(1471)	0.10	100	R				Cul-de-Sac				NA			NA		08/05/2002
							88-1470 Bloomsbury Lane									
(1472)	0.09	70	R				Cul-de-Sac				NA			NA		08/05/2002
							88-1470 Bloomsbury Lane									
(1473) Trisler Dr	0.22	360	R				88-1284 Old Leavells Rd				NA			NA		11/09/2005
							Cul-de-Sac									
(1474) Griffith Way	0.34	570	R				88-1473 Trisler Dr				NA			NA		11/09/2005
							88-639 Leavells Rd									
(1475) Salem Station Blvd	0.86	2200	R				88-639 Leavells Rd				NA			NA		11/14/2005
							88-620 Harrison Rd									
(1476) Castle Court	0.08	70	R				88-1475 Salem Station Blvd				NA			NA		11/14/2005
							Cul-de-Sac									
(1477) Queens Mill Circle	0.43	120	R				88-1475 S, Salem Station Blvd				NA			NA		11/14/2005
							88-1475 N, Salem Station Blvd									
(1478) Regal Court	0.10	110	R				88-1477 Queens Mill Circle				NA			NA		11/14/2005
							Cul-de-Sac									
(1479) Crown Court	0.09	80	R				88-1477 Queens Mill Circle				NA			NA		11/14/2005
							Cul-de-Sac									
(1480) Prince Court	0.07	80	R				Cul-de-Sac				NA			NA		11/14/2005
							88-1477 Queens Mill Circle									
(1481) Cheshire Court	0.07	90	R				88-1477 Queens Mill Circle				NA			NA		11/14/2005
							Cul-de-Sac									
(1482) Yorkshire Court	0.11	110	R				88-1477 Queens Mill Circle				NA			NA		11/14/2005
							Cul-de-Sac									
(1483)	0.24	60	R				Cul-de-Sac				NA			NA		11/12/2002
							88-1419 Judiciary Dr									
(1484)	0.07	30	R				Cul-de-Sac				NA			NA		11/12/2002
							88-1483									
(1485) Sunkist Court	0.04	40	R				88-1274 Lovett Dr				NA			NA		11/07/2005
							Cul-de-Sac									
(1486)	0.37	150	R				SR 208 Courthouse Rd				NA			NA		10/29/2002
							Dead End									
(1487)	0.22	130	R				Dead End				NA			NA		10/29/2002
							88-1486									
(1488) Aldrich Ct	0.09	10	R				88-1487				NA			NA		10/29/2002
							Dead End									

Virginia Department of Transportation  
Traffic Engineering Division  
2008  
Annual Average Daily Traffic Volume Estimates By Section of Route  
Spotsylvania Maintenance Area

Route	Length	AADT	QA	4Tire	Bus	Truck				QC	K Factor	QK	Dir Factor	AAWDT	QW	Year
						2Axle	3+Axle	1Trail	2Trail							
<b>Spotsylvania County</b>																
(1489) Market St	0.21	10000	R				US 1 Jefferson Davis Hwy; FR-692					NA		NA		11/14/2002
							88-1234 Spotsylvania Ave									
(1490) Valley View Rd	0.27	110	R				88-1188 Stoney Creek Dr					NA		NA		11/14/2005
							Cul-de-Sac									
(1491) Dapple Grey Court	0.04	40	R				Cul-de-Sac					NA		NA		11/14/2005
							88-1188 Stoney Creek Dr									
(1492) Inglewood Dr	0.19	290	R				88-1188 Stoney Creek Dr					NA		NA		11/14/2005
							Cul-de-Sac									
(1493) Courtland Lane	0.13	170	R				Cul-de-Sac					NA		NA		11/14/2005
							88-1492 Inglewood Dr									
(1494) Woods Court	0.06	40	R				Cul-de-Sac					NA		NA		11/14/2005
							88-1493 Courtland Lane									
(1495) Rodeo Court	0.06	70	R				88-1492 Inglewood Dr					NA		NA		11/14/2005
							Cul-de-Sac									
(1496) Chinaberry Court	0.17	110	R				88-1188 Stoney Creek Dr					NA		NA		11/14/2005
							Cul-de-Sac									
(1497) Carmine Circle	0.06	60	R				88-1496 Chinaberry Court					NA		NA		11/14/2005
							Cul-de-Sac									
(1498) Abingdon Court	0.22	90	R				88-1465 Collingwood Court					NA		NA		09/14/2005
							88-1499 Halifax Court									
(1499) Halifax Court	0.07	190	R				88-1431					NA		NA		09/14/2005
							Cul-de-Sac									
(1501) Valentine Dr	0.43	80	R				Cul-de-Sac					NA		NA		10/24/2005
							88-1502 Katy-Ber Dr									
(1501) Valentine Dr	0.07	120	R				88-622 Lucks Rd					NA		NA		10/24/2005
							Cul-de-Sac									
(1502) Katy-Ber Dr	0.11	40	R				Cul-de-Sac					NA		NA		10/24/2005
							88-1501 Valentine Dr									
(1503) Waddell Rd	0.11	10	R				Cul-de-Sac					NA		NA		10/24/2005
							88-1501 Valentine Dr									
(1504) Pierson Dr	0.33	1000	R				Cul-de-Sac					NA		NA		10/05/2005
							0.33 MN of Cul-de-Sac									
(1505)	0.15	60	R				88-719 Days Bridge Rd					NA		NA		10/03/2002
							Parkwood Circle									
(1505)	0.43	40	R				Cul-de-Sac					NA		NA		10/03/2002
							88-1505									
(1506) Parkwood Circle	0.16	30	R				Cul-de-Sac					NA		NA		09/26/2005
							Cul-de-Sac									

Virginia Department of Transportation  
Traffic Engineering Division  
2008  
Annual Average Daily Traffic Volume Estimates By Section of Route  
Spotsylvania Maintenance Area

Route	Length	AADT	QA	4Tire	Bus	Truck				QC	K Factor	QK	Dir Factor	AAWDT	QW	Year
						2Axle	3+Axle	1Trail	2Trail							
<b>Spotsylvania County</b>																
(1507) Cedar Lane	0.10	30	R				From: 88-1505					NA		NA		09/26/2005
							To: Cul-de-Sac									
(1508)	0.13	10	R				From: 88-1505					NA		NA		10/03/2002
							To: Cul-de-Sac									
(1509) Ballston Rd	0.19	60	R				From: 88-1368					NA		NA		12/08/2008
							To: 88-1373 Pittston Rd									
(1510)	0.40	450	R				From: 88-738 Partlow Rd					NA		NA		11/07/2002
							To: 88-1511									
(1510)	0.47	230	R				From: 88-1511					NA		NA		11/07/2002
							To: Cul-de-Sac									
(1511)	0.11	70	R				From: Dead End					NA		NA		11/07/2002
							To: 88-1510									
(1511)	0.45	110	R				From: 88-1510					NA		NA		11/07/2002
							To: Cul-de-Sac									
(1512) Harris Mill Court	0.29	510	R				From: 88-1344 Kingswood Blvd					NA		NA		10/05/2005
							To: Cul-de-Sac									
(1513) Carriage Way Lane	0.15	280	R				From: Cul-de-Sac					NA		NA		10/05/2005
							To: 88-1512 Harris Mill Court									
(1514)	0.96	160	R				From: 88-608 Massaponax Church Rd					NA		NA		08/21/2002
							To: Dead End									
(1515) Oxbow Court	0.14	90	R				From: Cul-de-Sac					NA		NA		10/05/2005
							To: Cul-de-Sac									
(1516)	0.24	50	R				From: Cul-de-Sac					NA		NA		10/03/2002
							To: 88-719 Days Bridge Rd									
(1517) Lake Point Dr	0.66	80	R				From: Cul-de-Sac					NA		NA		09/26/2005
							To: 88-719 Days Bridge Rd									
(1518) Ventura Lane	0.24	200	R				From: 88-1592					NA		NA		09/20/2005
							To: Cul-de-Sac									
(1519) Argall Lane	0.10	100	R				From: 88-1592					NA		NA		09/20/2005
							To: 88-1518 Ventura Lane									
(1520) Billman Dr	0.20	70	R				From: 88-1521 Eustace Dr					NA		NA		11/07/2002
							To: 88-614 Breaknock Rd									
(1521) Eustace Dr	0.28	49	R				From: Cul-de-Sac					NA		NA		11/07/2002
							To: 88-1520 Billman Dr									
(1521) Eustace Dr	0.06	30	R				From: 88-1520 Billman Dr					NA		NA		11/07/2002
							To: Dead End									
(1522) Bricken Lane	0.20	130	R				From: Cul-de-Sac					NA		NA		10/27/2005
							To: Cul-de-Sac									

Virginia Department of Transportation  
Traffic Engineering Division  
2008  
Annual Average Daily Traffic Volume Estimates By Section of Route  
Spotsylvania Maintenance Area

Route	Length	AADT	QA	4Tire	Bus	Truck				QC	K Factor	QK	Dir Factor	AAWDT	QW	Year
						2Axle	3+Axle	1Trail	2Trail							
<b>Spotsylvania County</b>																
(1523) Little River Dr	0.12	140	R								NA			NA		10/27/2005
(1524) Purley Dr	0.09	80	R								NA			NA		10/27/2005
(1525) Morning Glory Dr	0.03	30	R								NA			NA		10/24/2005
(1525) Morning Glory Dr	0.38	130	R								NA			NA		10/24/2005
(1526) Dukes Dr	0.27	70	R								NA			NA		10/24/2005
(1527)	1.00	430	R								NA			NA		10/21/2002
(1528)	0.40	150	R								NA			NA		10/21/2002
(1529)	0.12	90	R								NA			NA		10/21/2002
(1530)	0.41	20	R								NA			NA		10/03/2002
(1531) Anna Rd	0.10	20	R								NA			NA		10/03/2002
(1532) Duchess Dr	0.27	150	R								NA			NA		10/05/2005
(1532) Duchess Dr	0.19	140	R								NA			NA		10/05/2005
(1533) Chivalry Dr	0.05	90	R								NA			NA		10/05/2005
(1534)	0.10	30	R								NA			NA		10/03/2002
(1535)	0.37	50	R								NA			NA		10/03/2002
(1536) Heth Dr	0.09	80	R								NA			NA		09/26/2005
(1536) Heth Dr	0.15	140	R								NA			NA		09/26/2005
(1536) Heth Dr	0.20	200	R								NA			NA		09/26/2005
(1536) Heth Dr	0.31	260	R								NA			NA		09/26/2005
(1537) Connie Lane	0.18	50	R								NA			NA		09/26/2005

Virginia Department of Transportation  
Traffic Engineering Division  
2008  
Annual Average Daily Traffic Volume Estimates By Section of Route  
Spotsylvania Maintenance Area

Route	Length	AADT	QA	4Tire	Bus	Truck				QC	K Factor	QK	Dir Factor	AAWDT	QW	Year
						2Axle	3+Axle	1Trail	2Trail							
<b>Spotsylvania County</b>																
(1538) Bryn Lane	0.20	45	R				From: 88-1536 Heth Drive				NA			NA		09/26/2005
							To: Cul-de-Sac									
(1539) Ruth Lane	0.22	20	R				From: 88-1536 Heth Drive				NA			NA		09/26/2005
							To: 88-1540 Julian Lane									
(1539) Ruth Lane	0.05	10	R				From: 88-1540 Julian Lane				NA			NA		09/26/2005
							To: Cul-de-Sac									
(1540) Julian Lane	0.28	50	R				From: 88-1536 Heth Drive				NA			NA		09/26/2005
							To: 88-1539 Ruth Lane									
(1541)	0.16	70	R				From: Cul-de-Sac				NA			NA		10/03/2002
							To: 88-719									
(1542)	0.12	90	R				From: 88-719				NA			NA		10/03/2002
							To: 88-1543									
(1542)	0.32	40	R				From: 88-1543				NA			NA		10/03/2002
							To: Dead End									
(1543)	0.46	60	R				From: 88-1542				NA			NA		10/03/2002
							To: Cul-de-Sac									
(1544)	0.85	NA					From: 88-608 West Catharpin Rd				NA			NA		
							To: 88-608 West Catharpin Rd									
(1545) Windway Dr	0.62	90	R				From: Cul-de-Sac				NA			NA		09/26/2005
							To: 88-654 Windway Dr									
(1546) Windy Hill Ct	0.12	10	R				From: 88-1545 Windway Dr				NA			NA		09/26/2005
							To: Dead End									
(1548) Bellevue Court	0.10	110	R				From: Cul-de-Sac				NA			NA		10/19/2005
							To: 88-1368									
(1549) Heriot Row Court	0.14	80	R				From: Cul-de-Sac				NA			NA		10/19/2005
							To: 88-1368									
(1550) Whitfield Lane	0.28	90	R				From: Cul-de-Sac				NA			NA		10/08/2002
							To: 88-622 Lucks Rd									
(1551) Lakeside Woods Dr	0.17	90	R				From: 88-1550 Whitfield Lane				NA			NA		10/08/2002
							To: 88-1552 Laken Woods Dr									
(1552) Laken Woods Dr	0.06	30	R				From: Dead End				NA			NA		10/08/2002
							To: 88-1551 Lakeside Woods Dr									
(1552) Laken Woods Dr	0.06	40	R				From: 88-1551 Lakeside Woods Dr				NA			NA		10/08/2002
							To: Cul-de-Sac									
(1553) Commons Court	0.05	60	R				From: Cul-de-Sac				NA			NA		10/05/2005
							To: 88-1344 Kingswood Blvd									
(1554) Monarch Court	0.05	60	R				From: Cul-de-Sac				NA			NA		10/05/2005
							To: 88-1344 Kingswood Blvd									

Virginia Department of Transportation  
 Traffic Engineering Division  
 2008  
 Annual Average Daily Traffic Volume Estimates By Section of Route  
 Spotsylvania Maintenance Area

Route	Length	AADT	QA	4Tire	Bus	Truck				QC	K Factor	QK	Dir Factor	AAWDT	QW	Year
						2Axle	3+Axle	1Trail	2Trail							
<b>Spotsylvania County</b>																
(1555) Waterford Dr	1.63	260	R								NA			NA		08/01/2005
(1556) Lismore Lane	0.17	49	R								NA			NA		08/01/2005
(1557) Tranquility Court	0.13	40	R								NA			NA		08/01/2005
(1558) Harvest Glen Court	0.12	100	R								NA			NA		10/05/2005
(1559) Integrity Court	0.11	90	R								NA			NA		10/05/2005
(1560) Raynold Court	0.10	60	R								NA			NA		11/09/2005
(1561) Doran Rd	0.23	100	R								NA			NA		11/09/2005
(1562) Copperleaf Rd	0.08	160	R								NA			NA		11/09/2005
(1563) Hazel Court	0.16	140	R								NA			NA		11/09/2005
(1563) Hazel Court	0.31	300	R								NA			NA		11/09/2005
(1564)	0.04	30	R								NA			NA		1999
(1564)	0.24	80	R								NA			NA		1999
(1564)	0.07	160	R								NA			NA		1999
(1564)	0.16	320	R								NA			NA		1999
(1564)	0.32	170	R								NA			NA		1999
(1564)	0.05	120	R								NA			NA		1999
(1564)	0.24	90	R								NA			NA		1999
(1565)	0.16	90	R								NA			NA		1999
(1565)	0.15	220	R								NA			NA		11/12/2002
(1566)	0.05	40	R								NA			NA		11/12/2002
(1567)	0.25	110	R								NA			NA		1999

Virginia Department of Transportation  
Traffic Engineering Division  
2008  
Annual Average Daily Traffic Volume Estimates By Section of Route  
Spotsylvania Maintenance Area

Route	Length	AADT	QA	4Tire	Bus	Truck				QC	K Factor	QK	Dir Factor	AAWDT	QW	Year
						2Axle	3+Axle	1Trail	2Trail							
<b>Spotsylvania County</b>																
(1568)	0.20	80	R				From: 88-1564 SOUTH				NA			NA		1999
							To: 88-1564 NORTH									
(1569)	0.09	20	R				From: Cul-de-Sac				NA			NA		1999
							To: 88-1564									
(1571)	0.08	80	R				From: Cul-de-Sac				NA			NA		08/05/2002
							To: 88-1470 Bloomsbury Lane									
(1572) Ashley Ct	0.09	70	R				From: Cul-de-Sac				NA			NA		08/05/2002
							To: 88-1470 Bloomsbury Lane									
(1573)	0.18	45	R				From: Cul-de-Sac				NA			NA		08/05/2002
							To: Cul-de-Sac									
(1574) Hillwood Court	0.19	90	R				From: Cul-de-Sac				NA			NA		08/29/2005
							To: 88-1470 Bloomsbury Lane									
(1575) Pineberry Court	0.04	60	R				From: Cul-de-Sac				NA			NA		08/29/2005
							To: 88-1470 Bloomsbury Lane									
(1576)	0.06	80	R				From: 88-1344 Kingswood Blvd				NA			NA		1999
							To: Cul-de-Sac									
(1577)	0.06	80	R				From: 88-1344 Kingswood Blvd				NA			NA		1999
							To: Cul-de-Sac									
(1578)	0.06	70	R				From: 88-1344 Kingswood Blvd; Kingswood Blvd				NA			NA		1999
							To: Cul-de-Sac									
(1579)	0.06	80	R				From: 88-1344 Kingswood Blvd; Kingswood Blvd				NA			NA		1999
							To: Cul-de-Sac									
(1580)	0.12	120	R				From: Cul-de-Sac				NA			NA		1999
							To: 88-1344 S, Kingswood Blvd									
(1580)	0.57	80	R				From: 88-1344 S, Kingswood Blvd				NA			NA		1999
							To: 88-1344 N, Kingswood Blvd									
(1580)	0.09	130	R				From: 88-1344 N, Kingswood Blvd				NA			NA		09/25/2002
							To: Cul-de-Sac									
(1581)	0.11	80	R				From: Cul-de-Sac				NA			NA		1999
							To: 88-1344 Kingswood Blvd									
(1581)	0.16	150	R				From: 88-1344 Kingswood Blvd				NA			NA		09/25/2002
							To: Dead End									
(1582)	0.04	80	R				From: 88-1580				NA			NA		1999
							To: Cul-de-Sac									
(1583)	0.08	120	R				From: Cul-de-Sac				NA			NA		1999
							To: 88-1344 Kingswood Blvd									
(1583)	0.04	40	R				From: 88-1344 Kingswood Blvd				NA			NA		1999
							To: Cul-de-Sac									
(1584) Alton Ct	0.04	40	R				From: Cul-de-Sac				NA			NA		10/05/2005
							To: 88-1344 Kingswood Blvd									



Virginia Department of Transportation  
 Traffic Engineering Division  
 2008  
 Annual Average Daily Traffic Volume Estimates By Section of Route  
 Spotsylvania Maintenance Area

Route	Length	AADT	QA	4Tire	Bus	Truck				QC	K Factor	QK	Dir Factor	AAWDT	QW	Year
						2Axle	3+Axle	1Trail	2Trail							
<b>Spotsylvania County</b>																
(1584) Alton Ct	0.05	60	R				From: 88-1344 Kingswood Blvd					NA		NA		10/05/2005
							To: Cul-de-Sac									
(1585)	0.20	180	R				From: Cul-de-Sac					NA		NA		1999
							To: 88-1586									
(1585)	0.13	350	R				From: 88-1586					NA		NA		1999
							To: 88-1344 Kingswood Blvd									
(1585)	0.06	80	R				From: 88-1344 Kingswood Blvd					NA		NA		1999
							To: Cul-de-Sac									
(1586)	0.06	60	R				From: Cul-de-Sac					NA		NA		1999
							To: 88-1585									
(1587)	0.05	50	R				From: Cul-de-Sac					NA		NA		1999
							To: 88-1344 Kingswood Blvd									
(1588) Ropers Run	0.04	20	R				From: Cul-de-Sac					NA		NA		10/24/2005
							To: 88-1591 Horseshoe Bend Dr									
(1588) Ropers Run	0.06	70	R				From: 88-1591 Horseshoe Bend Dr					NA		NA		10/24/2005
							To: 88-601 Arritt Rd									
(1589) Waterside Dr	0.33	40	R				From: Cul-de-Sac					NA		NA		10/24/2005
							To: 88-601 Arritt Rd									
(1590) Ballantraye Dr	0.20	3400	R				From: 88-1188 Stoney Creek Dr					NA		NA		11/14/2005
							To: 88-711 Southpoint Pkwy									
(1591) Horseshoe Bend Dr	0.21	30	R				From: 88-1588 Ropers Run					NA		NA		10/24/2005
							To: Cul-de-Sac									
(1592)	0.75	80	R				From: Begin Loop					NA		NA		11/04/2002
							To: 88-639 Bragg Rd									
(1593) Old Dickerson's Rd	0.49	260	R				From: 88-719 Days Bridge Rd					NA		NA		09/26/2005
							To: Cul-de-Sac									
(1594) Drummers Lane	0.16	30	R				From: Cul-de-Sac					NA		NA		09/26/2005
							To: 88-1593 Old Dickerson's Rd									
(1594) Drummers Lane	0.11	20	R				From: 88-1593 Old Dickerson's Rd					NA		NA		09/26/2005
							To: Cul-de-Sac									
(1595) Castaway Beach Lane	0.18	10	R				From: Cul-de-Sac					NA		NA		09/26/2005
							To: 88-1593 Old Dickerson's Rd									
(1596) Deer Hill Rd	0.14	20	R				From: 88-1593 Old Dickerson's Rd					NA		NA		09/26/2005
							To: Cul-de-Sac									
(1597) Sugar Hollow	0.19	120	R				From: Cul-de-Sac					NA		NA		09/26/2005
							To: 88-1593 Old Dickerson's Rd									
(1598) Hidden Brook	0.17	40	R				From: 88-1597 Sugar Hollow					NA		NA		09/26/2005
							To: Cul-de-Sac									
(1599) Edgewood Dr	0.05	6	R				From: 88-1593 Old Dickerson's Rd					NA		NA		09/26/2005
							To: Cul-de-Sac									

Virginia Department of Transportation  
Traffic Engineering Division  
2008  
Annual Average Daily Traffic Volume Estimates By Section of Route  
Spotsylvania Maintenance Area

Route	Length	AADT	QA	4Tire	Bus	Truck				QC	K Factor	QK	Dir Factor	AAWDT	QW	Year
						2Axle	3+Axle	1Trail	2Trail							
<b>Spotsylvania County</b>																
(1601) Winewood Dr	0.17	160	R									NA		NA		08/08/2005
(1601) Winewood Dr	0.40	760	R									NA		NA		08/08/2005
(1602) Small Court	0.03	40	R									NA		NA		08/08/2005
(1603) Maplewood Dr	0.07	80	R									NA		NA		08/08/2005
(1603) Maplewood Dr	0.07	210	R									NA		NA		08/08/2005
(1603) Maplewood Dr	0.06	130	R									NA		NA		08/08/2005
(1603) Maplewood Dr	0.07	90	R									NA		NA		08/08/2005
(1603) Maplewood Dr	0.07	120	R									NA		NA		08/08/2005
(1604) Oakdale Court	0.05	40	R									NA		NA		08/08/2005
(1605) Birchwood Court	0.06	60	R									NA		NA		08/08/2005
(1606) Ashwood Ct	0.08	90	R									NA		NA		08/08/2005
(1607) Cherrywood Dr	0.07	290	R									NA		NA		08/08/2005
(1607) Cherrywood Dr	0.12	440	R									NA		NA		08/08/2005
(1608) Timberwood Rd	0.07	80	R									NA		NA		08/08/2005
(1609)	0.28	NA										NA		NA		
(1610)	0.14	50	R									NA		NA		09/30/2002
(1611)	0.04	10	R									NA		NA		09/30/2002
(1612) Brittany Commons Blvd	0.28	3000	R									NA		NA		11/07/2005
(1613)	0.12	80	R									NA		NA		11/04/2002
(1614)	0.05	40	R									NA		NA		11/04/2002

Virginia Department of Transportation  
Traffic Engineering Division  
2008  
Annual Average Daily Traffic Volume Estimates By Section of Route  
Spotsylvania Maintenance Area

Route	Length	AADT	QA	4Tire	Bus	Truck				QC	K Factor	QK	Dir Factor	AAWDT	QW	Year
						2Axle	3+Axle	1Trail	2Trail							
<b>Spotsylvania County</b>																
(1615)	0.81	470	R											NA		09/30/2002
(1616) Ardwick Cir	0.34	70	R											NA		09/30/2002
(1617)	0.03	60	R											NA		09/30/2002
(1618)	0.08	70	R											NA		09/30/2002
(1619)	0.08	110	R											NA		09/30/2002
(1620) Fox Gate Dr	0.26	640	R											NA		10/03/2005
(1621) Fox Gate Lane	0.98	350	R											NA		10/03/2005
(1622)	0.19	200	R											NA		10/28/2002
(1623) Bridlerain Court	0.19	100	R											NA		10/03/2005
(1624) Pelham Dr	0.07	230	R											NA		08/08/2005
(1624) Pelham Dr	0.10	180	R											NA		08/08/2005
(1624) Pelham Dr	0.11	130	R											NA		08/08/2005
(1624) Pelham Dr	0.14	50	R											NA		08/08/2005
(1625) Dana Ct	0.13	45	R											NA		08/08/2005
(1626) Tracy Lane	0.11	40	R											NA		08/08/2005
(1627) Kelsey Circle	0.13	48	R											NA		08/08/2005
(1628) Kirk Lane	0.17	50	R											NA		08/08/2005
(1629) West Lake Circle	0.12	40	R											NA		08/08/2005
(1630)	0.29	220	R											NA		09/16/2002

Virginia Department of Transportation  
Traffic Engineering Division  
2008  
Annual Average Daily Traffic Volume Estimates By Section of Route  
Spotsylvania Maintenance Area

Route	Length	AADT	QA	4Tire	Bus	Truck				QC	K Factor	QK	Dir Factor	AAWDT	QW	Year
						2Axle	3+Axle	1Trail	2Trail							
<b>Spotsylvania County</b>																
(1631)	0.47	80	R				88-1632				NA			NA		09/16/2002
							Cul-de-Sac									
(1632)	0.08	20	R				Dead End				NA			NA		09/16/2002
							88-1631									
(1632)	0.16	46	R				Cul-de-Sac				NA			NA		09/16/2002
							Cul-de-Sac									
(1633)	0.18	70	R				Cul-de-Sac				NA			NA		10/29/2002
							88-1621 Fox Gate Lane									
(1634)	0.19	60	R				88-1621 Fox Gate Lane				NA			NA		10/29/2002
							Cul-de-Sac									
(1635)	0.09	40	R				Dead End				NA			NA		09/16/2002
							88-780 Corridor Dr									
(1636)	0.49	70	R				88-1638 SOUTHWEST				NA			NA		09/16/2002
							88-1638 NORTHEAST									
(1637)	0.17	60	R				88-1643 South Oaks Ave				NA			NA		09/16/2002
							88-1638									
(1638)	0.65	1000	R				88-608 Massaponax Church Rd				NA			NA		09/16/2002
							Dead End									
(1639)	0.06	60	R				88-1638				NA			NA		09/16/2002
							Dead End									
(1640)	Edinburgh Dr	0.98	990	R			SR 208 Courthouse Rd				NA			NA		09/19/2002
							End Loop									
(1641)	Coventry Ct	0.11	160	R			88-1640 Edinburgh Dr				NA			NA		09/19/2002
							Cul-de-Sac									
(1642)	Dover Ct	0.05	130	R			88-1640 Edinburgh Dr				NA			NA		09/19/2002
							Cul-de-Sac									
(1643)	South Oaks Ave	0.21	220	R			88-1636				NA			NA		08/03/2005
							88-1638									
(1643)	South Oaks Ave	0.08	490	R			88-1649 South Oaks Court				NA			NA		08/03/2005
							88-1647									
(1643)	South Oaks Ave	0.05	530	R			88-1647				NA			NA		08/03/2005
							88-1646 Oak Glen Court									
(1643)	South Oaks Ave	0.09	820	R			88-1646 Oak Glen Court				NA			NA		08/03/2005
							88-1645 Southfork Court									
(1643)	South Oaks Ave	0.07	990	R			88-1645 Southfork Court				NA			NA		08/03/2005
							88-1644 Lesley Court									
(1643)	South Oaks Ave	0.03	1100	R			88-1644 Lesley Court				NA			NA		08/03/2005
							88-780 Corridor Dr									

Virginia Department of Transportation  
 Traffic Engineering Division  
 2008  
 Annual Average Daily Traffic Volume Estimates By Section of Route  
 Spotsylvania Maintenance Area

Route	Length	AADT	QA	4Tire	Bus	Truck				QC	K Factor	QK	Dir Factor	AAWDT	QW	Year
						2Axle	3+Axle	1Trail	2Trail							
<b>Spotsylvania County</b>																
(1644) Lesley Court	0.17	160	R								NA			NA		08/15/2005
(1644) Lesley Court	0.06	60	R								NA			NA		08/15/2005
(1645) Southfork Court	0.16	140	R								NA			NA		08/15/2005
(1646) Oak Glen Court	0.07	80	R								NA			NA		08/03/2005
(1646) Oak Glen Court	0.13	140	R								NA			NA		08/03/2005
(1647)	0.04	220	R								NA			NA		09/16/2002
(1647)	0.10	210	R								NA			NA		09/16/2002
(1648) Veld Court	0.08	90	R								NA			NA		08/03/2005
(1649) South Oaks Court	0.06	60	R								NA			NA		08/03/2005
(1650)	0.97	200	R								NA			NA		1995
(1651) Cobblestone Dr	0.16	800	R								NA			NA		1995
(1651) Cobblestone Dr	0.06	100	R								NA			NA		1995
(1651) Cobblestone Dr	0.60	100	R								NA			NA		1995
(1652)	0.57	160	R								NA			NA		1999
(1653)	0.04	48	R								NA			NA		1999
(1653)	0.14	140	R								NA			NA		1999
(1653)	0.14	390	R								NA			NA		1999
(1653)	0.10	160	R								NA			NA		1999
(1653)	0.07	290	R								NA			NA		1999
(1653)	0.21	650	R								NA			NA		1999
(1653)	0.09	450	R								NA			NA		1999
(1653)	0.07	410	R								NA			NA		1999

Virginia Department of Transportation  
 Traffic Engineering Division  
 2008  
 Annual Average Daily Traffic Volume Estimates By Section of Route  
 Spotsylvania Maintenance Area

Route	Length	AADT	QA	4Tire	Bus	-----Truck-----				QC	K Factor	QK	Dir Factor	AAWDT	QW	Year
						2Axle	3+Axle	1Trail	2Trail							
<b>Spotsylvania County</b>																
(1653)	0.09	300	R			From: 88-1664					NA		NA			1999
(1653)	0.20	120	R			From: 88-1658 Cedar Post Lane					NA		NA			1999
						To: Cul-de-Sac										
(1654)	0.10	NA				From: Cul-de-Sac					NA		NA			
						To: 88-635 Lee Hill School Dr										
(1655) Maple Ridge Dr	0.41	200	R			From: 88-1653					NA		NA			11/09/2005
						To: 88-1658 Cedar Post Lane										
(1656) Bentwood Court	0.04	40	R			From: Cul-de-Sac					NA		NA			11/09/2005
						To: 88-1655 Maple Ridge Dr										
(1657) Whipperwhill Court	0.04	48	R			From: 88-1655 Maple Ridge Dr					NA		NA			11/09/2005
						To: Cul-de-Sac										
(1658) Cedar Post Lane	1.02	210	R			From: 88-1653					NA		NA			11/09/2005
						To: Cul-de-Sac										
(1659) Bradford St	0.12	120	R			From: 88-1650					NA		NA			11/09/2005
						To: Cul-de-Sac										
(1660) Heavenwood Court	0.08	70	R			From: 88-1650					NA		NA			11/09/2005
						To: Cul-de-Sac										
(1661) Southridge Ct	0.08	210	R			From: Cul-de-Sac; O.08 MW					NA		NA			11/09/2005
						To: 88-1658 Cedar Post Lane										
(1661) Southridge Ct	0.16	110	R			From: 88-1658 Cedar Post Lane					NA		NA			11/09/2005
						To: Cul-de-Sac										
(1662)	0.13	100	R			From: 88-1653					NA		NA			1999
						To: 88-1663										
(1662)	0.18	130	R			From: 88-1663					NA		NA			1999
						To: 88-1658 Cedar Post Lane										
(1662)	0.24	320	R			From: 88-1658 Cedar Post Lane					NA		NA			1999
						To: 88-1902										
(1662)	0.05	200	R			From: 88-1902					NA		NA			1999
						To: 88-1903										
(1662)	0.09	130	R			From: 88-1903					NA		NA			1999
						To: 88-1658 E, Cedar Post Lane										
(1663) Eden Park Dr	0.15	80	R			From: 88-1651					NA		NA			1995
						To: 88-1650										
(1663)	0.09	46	R			From: 88-1650					NA		NA			1999
						To: 88-1662										
(1663)	0.06	190	R			From: 88-1662					NA		NA			1999
						To: 88-1653										
(1664)	0.15	90	R			From: 88-1653					NA		NA			1999
						To: 88-1658; 88-1906										
(1665)	0.06	70	R			From: 88-1651 WEST					NA		NA			11/04/2002
						To: 88-1651 EAST										

Virginia Department of Transportation  
Traffic Engineering Division  
2008  
Annual Average Daily Traffic Volume Estimates By Section of Route  
Spotsylvania Maintenance Area

Route	Length	AADT	QA	4Tire	Bus	Truck				QC	K Factor	QK	Dir Factor	AAWDT	QW	Year
						2Axle	3+Axle	1Trail	2Trail							
<b>Spotsylvania County</b>																
(1666)	0.06	50	R											NA		11/04/2002
(1667) Crestfield Lane	0.13	120	R											NA		11/04/2002
(1667)	0.21	150	R											NA		08/29/2005
(1668) Autumn Wood Dr	0.09	160	R											NA		08/29/2005
(1668) Autumn Wood Dr	0.16	260	R											NA		11/04/2002
(1668) Autumn Wood Dr	0.07	630	R											NA		11/04/2002
(1669)	0.37	150	R											NA		11/04/2002
(1670)	0.21	470	R											NA		08/19/2002
(1671)	0.23	70	R											NA		08/19/2002
(1672)	0.14	200	R											NA		08/19/2002
(1673)	0.23	170	R											NA		08/19/2002
(1674)	0.17	170	R											NA		08/19/2002
(1675)	0.21	490	R											NA		08/19/2002
(1676)	0.07	100	R											NA		11/04/2002
(1677) Springwood Dr	0.19	60	R											NA		08/29/2005
(1678) Silverbrook Dr	0.29	400	R											NA		08/29/2005
(1679) Saxony Circle	0.06	90	R											NA		08/29/2005
(1680)	0.63	450	R											NA		09/17/2002
(1681)	0.69	130	R											NA		09/17/2002

Virginia Department of Transportation  
Traffic Engineering Division  
2008  
Annual Average Daily Traffic Volume Estimates By Section of Route  
Spotsylvania Maintenance Area

Route	Length	AADT	QA	4Tire	Bus	Truck				QC	K Factor	QK	Dir Factor	AAWDT	QW	Year
						2Axle	3+Axle	1Trail	2Trail							
<b>Spotsylvania County</b>																
(1682) Mindy Court	0.12	130	R				88-1689				NA			NA		10/19/2005
							Cul-de-Sac									
(1683) Tatiana Court	0.05	60	R				88-1689				NA			NA		10/19/2005
							Cul-de-Sac									
(1684) Timberlake Rd	0.41	240	R				88-2155 Hickory Hill Dr				NA			NA		10/19/2005
							88-1691 Layton St				NA			NA		10/19/2005
(1684) Timberlake Rd	0.29	560	R				88-1615									
							Cul-de-Sac				NA			NA		10/19/2005
(1685) East Glen Dower Dr	0.24	80	R				Cul-de-Sac				NA			NA		10/19/2005
							Cul-de-Sac									
(1686)	0.28	1000	R				88-1037 Monticello St				NA			NA		11/07/2002
							88-1689									
(1687)	0.04	40	R				Cul-de-Sac				NA			NA		11/07/2002
							88-1686									
(1688)	0.23	190	R				Cul-de-Sac				NA			NA		11/07/2002
							88-1686									
(1689)	0.70	220	R				Cul-de-Sac				NA			NA		11/07/2002
							Dead End									
(1690) Heather Greens Cir	0.69	290	R				88-629 Foster Rd				NA			NA		1999
							Cul-de-Sac									
(1691) Layton St	0.10	80	R				Cul-de-Sac				NA			NA		10/19/2005
							88-1684 Timberlake Rd				NA			NA		10/19/2005
(1691) Layton St	0.06	110	R				88-1695 Andrews Mill Lane				NA			NA		10/19/2005
							Cul-de-Sac									
(1692) Jansen Ct	0.06	40	R				Cul-de-Sac				NA			NA		10/19/2005
							88-1684 Timberlake Rd									
(1693) Albert Dr	0.45	200	R				88-2155 Hickory Hill Dr				NA			NA		10/19/2005
							Cul-de-Sac									
(1694) Twiford Court	0.07	90	R				Cul-de-Sac				NA			NA		10/19/2005
							88-1684 Timberlake Rd									
(1695) Andrews Mill Lane	0.20	70	R				88-1693 Albert Dr				NA			NA		10/19/2005
							Cul-de-Sac									
(1696) River Junction Dr	0.88	180	R				88-620 Spotswood Furnace Rd				NA			NA		11/07/2005
							88-1698 Riverview Dr									
(1697) Gold Mine Court	0.26	40	R				88-1696 River Junction Dr				NA			NA		11/07/2005
							Cul-de-Sac									
(1698) Riverview Dr	0.49	30	R				Dead End				NA			NA		11/07/2005
							Cul-de-Sac									



Virginia Department of Transportation  
Traffic Engineering Division  
2008  
Annual Average Daily Traffic Volume Estimates By Section of Route  
Spotsylvania Maintenance Area

Route	Length	AADT	QA	4Tire	Bus	Truck				QC	K Factor	QK	Dir Factor	AAWDT	QW	Year
						2Axle	3+Axle	1Trail	2Trail							
<b>Spotsylvania County</b>																
(1699) Junction Ct	0.12	20	R				From: 88-1698 Riverview Dr				NA			NA		11/07/2005
							To: Cul-de-Sac									
(1700)	0.39	90	R				From: Cul-de-Sac				NA			NA		10/07/2002
							To: SR 208 Courthouse Rd									
(1701) Ni River Dr	0.42	80	R				From: End Loop				NA			NA		08/03/2005
							To: 88-1704 Colise Lane									
(1701) Ni River Dr	0.06	140	R				From: 88-1704 Colise Lane				NA			NA		08/03/2005
							To: Begin Loop									
(1701) Ni River Dr	0.14	230	R				From: Begin Loop				NA			NA		08/03/2005
							To: 88-1703 Shaw Dr									
(1701) Ni River Dr	0.09	590	R				From: 88-1703 Shaw Dr				NA			NA		08/03/2005
							To: 88-1702 Marathon Pl									
(1701) Ni River Dr	0.14	480	R				From: 88-1702 Marathon Pl				NA			NA		08/03/2005
							To: 88-1705 Helena Terrace									
(1701) Ni River Dr	0.13	660	R				From: 88-1705 Helena Terrace				NA			NA		08/03/2005
							To: 88-627 Gordon Rd									
(1702) Marathon Pl	0.14	190	R				From: 88-627 Gordon Rd				NA			NA		08/03/2005
							To: 88-1701 Ni River Dr									
(1703) Shaw Dr	0.34	240	R				From: 88-1701 Ni River Dr				NA			NA		08/03/2005
							To: 88-1704 Colise Lane									
(1703) Shaw Dr	0.19	100	R				From: 88-1704 Colise Lane				NA			NA		08/03/2005
							To: Dead End									
(1704) Colise Lane	0.15	49	R				From: Dead End									
							To: 88-1703 Shaw Dr									
(1705) Helena Terrace	0.11	130	R				From: 88-1703 Shaw Dr				NA			NA		08/03/2005
							To: 88-1701 Ni River Dr									
(1705) Helena Terrace	0.13	90	R				From: 88-1701 Ni River Dr				NA			NA		08/03/2005
							To: Cul-de-Sac									
(1706) Beau Court	0.06	30	R				From: Cul-de-Sac				NA			NA		08/03/2005
							To: 88-1705 Helena Terrace									
(1707)	0.10	190	R				From: 88-1705 Helena Terrace				NA			NA		09/04/2002
							To: 88-1708; 88-1709									
(1708)	0.86	30	R				From: 88-1708; 88-1709				NA			NA		09/04/2002
							To: 88-1709									
(1709)	0.88	40	R				From: 88-1709				NA			NA		09/04/2002
							To: 88-1708; 88-1707									
(1710)	0.98	160	R				From: 88-1708; 88-1707				NA			NA		09/04/2002
							To: 88-616 US Ford Rd									
(1711) Avocet Way	0.44	480	R				From: 88-616 US Ford Rd				NA			NA		09/29/2005
							To: Cul-de-Sac									
							From: 88-1712 Cinnamon Teal									
							To: 88-625 Ashby Dr									

Virginia Department of Transportation  
 Traffic Engineering Division  
 2008  
 Annual Average Daily Traffic Volume Estimates By Section of Route  
 Spotsylvania Maintenance Area

Route	Length	AADT	QA	4Tire	Bus	Truck				QC	K Factor	QK	Dir Factor	AAWDT	QW	Year
						2Axle	3+Axle	1Trail	2Trail							
<b>Spotsylvania County</b>																
(1712) Cinnamon Teal	0.27	910	R				From: 88-612 Catharpin Rd					NA		NA		11/05/2002
(1712) Cinnamon Teal	0.46	1000	R				From: 88-1713					NA		NA		09/29/2005
(1712) Cinnamon Teal	0.84	520	R				From: 88-1723 S. Blue Herron Circle					NA		NA		09/29/2005
							To: 88-625 Ashby Dr									
(1713)	0.35	60	R				From: 88-1712 Cinnamon Teal					NA		NA		11/05/2002
							To: Dead End									
(1714)	0.14	210	R				From: 88-613 Brock Rd					NA		NA		10/22/2002
(1714)	0.36	70	R				From: 88-1715					NA		NA		10/22/2002
							To: Cul-de-Sac									
(1715)	0.90	300	R				From: 88-1714					NA		NA		10/22/2002
							To: Cul-de-Sac									
(1716) Ashleigh Park Blvd	0.18	550	R				From: 88-610 Old Plank Rd					NA		NA		11/05/2002
							To: Dead End									
(1716) Ashleigh Park Blvd	0.05	20	R				From: 88-1753 Stonehenge Dr					NA		NA		09/08/2005
							To: Dead End									
(1717)	0.13	190	R				From: 88-1784 Wales Dr					NA		NA		09/08/2005
(1717) Heathrow Dr	0.19	80	R				From: 88-1716 Ashleigh Park Blvd					NA		NA		11/05/2002
							To: 88-1719									
(1718) Sterling Dr	0.29	450	R				From: 88-1784 Wales Dr					NA		NA		09/08/2005
(1718) Sterling Dr	0.11	70	R				From: 88-1716 Ashleigh Park Blvd					NA		NA		11/05/2002
							To: 88-1719									
(1719)	0.22	90	R				From: 88-1716 Ashleigh Park Blvd					NA		NA		11/05/2002
							To: 88-1717 Heathrow Dr									
(1720)	0.41	230	R				From: 88-620 Spotswood Furnace Rd					NA		NA		10/17/2002
(1720)	0.06	45	R				From: 88-1722					NA		NA		10/17/2002
							To: Cul-de-Sac									
(1721)	0.34	150	R				From: 88-620 Spotswood Furnace Rd					NA		NA		10/17/2002
							To: 88-1722									
(1722)	0.10	46	R				From: 88-1720					NA		NA		10/17/2002
(1722)	0.10	40	R				From: 88-1721					NA		NA		10/17/2002
							To: Cul-de-Sac									
(1723) Blue Herron Circle	0.51	100	R				From: 88-1712 S. Cinnamon Teal					NA		NA		09/29/2005
							To: 88-1712 N. Cinnamon Teal									
(1724) Sanderling Court	0.09	70	R				From: 88-1723 Blue Herron Circle					NA		NA		09/29/2005
							To: Cul-de-Sac									

Virginia Department of Transportation  
 Traffic Engineering Division  
 2008  
 Annual Average Daily Traffic Volume Estimates By Section of Route  
 Spotsylvania Maintenance Area

Route	Length	AADT	QA	4Tire	Bus	Truck				QC	K Factor	QK	Dir Factor	AAWDT	QW	Year
						2Axle	3+Axle	1Trail	2Trail							
<b>Spotsylvania County</b>																
(1725) Millstream Dr	0.59	310	R				From: 88-1726 Millwood Dr					NA		NA		10/31/2002
							To: 88-747 Old Mill Lane									
(1726) Millwood Dr	0.50	170	R				From: 88-1727 Millwood Ct					NA		NA		10/31/2002
							To: 88-747 Old Mill Lane									
(1726) Millwood Dr	0.36	230	R				From: 88-1725 Millstream Dr					NA		NA		10/31/2002
							To: Dead End									
(1726) Millwood Dr	0.16	46	R				From: Dead End					NA		NA		10/31/2002
							To: Dead End									
(1727) Millwood Ct	0.09	50	R				From: 88-1726 Millwood Dr					NA		NA		10/31/2002
							To: Cul-de-Sac									
(1727) Millwood Ct	0.06	60	R				From: Cul-de-Sac					NA		NA		10/31/2002
							To: Cul-de-Sac									
(1728) Canvasback Court	0.19	110	R				From: 88-1712 Cinnamon Teal					NA		NA		09/29/2005
							To: 88-620 Spotswood Furnace Rd									
(1729)	0.29	110	R				From: Cul-de-Sac					NA		NA		09/04/2002
							To: Cul-de-Sac									
(1730)	0.76	150	R				From: 88-620 Spotswood Furnace Rd					NA		NA		09/04/2002
							To: Cul-de-Sac									
(1731)	0.16	40	R				From: 88-1732					NA		NA		09/04/2002
							To: 88-620 Spotswood Furnace Rd									
(1731)	0.50	160	R				From: 88-1731					NA		NA		09/04/2002
							To: Cul-de-Sac									
(1732)	0.27	60	R				From: 88-620 Spotswood Furnace Rd					NA		NA		09/04/2002
							To: 88-1734 Antler Ct									
(1733) Antler Rd	0.60	260	R				From: 88-1734 Antler Ct					NA		NA		09/04/2002
							To: Cul-de-Sac									
(1733) Antler Rd	0.22	40	R				From: Cul-de-Sac					NA		NA		09/04/2002
							To: 88-1733 Antler Rd									
(1734) Antler Ct	0.26	80	R				From: 88-1733 Antler Rd					NA		NA		09/04/2002
							To: Cul-de-Sac									
(1735)	0.25	90	R				From: 88-618 River Rd					NA		NA		10/17/2002
							To: 88-618 River Rd									
(1736)	0.18	60	R				From: Cul-de-Sac					NA		NA		10/17/2002
							To: 88-618 River Rd									
(1737) Sedgwick Dr	0.21	150	R				From: 88-1738 McLane Pl					NA		NA		10/17/2005
							To: Cul-de-Sac									
(1737) Sedgwick Dr	0.22	70	R				From: 88-1737 Sedgwick Dr					NA		NA		10/17/2005
							To: Cul-de-Sac									
(1738) McLane Pl	0.10	90	R				From: Cul-de-Sac					NA		NA		10/17/2005
							To: 88-1737 Sedgwick Dr									

Virginia Department of Transportation  
Traffic Engineering Division  
2008  
Annual Average Daily Traffic Volume Estimates By Section of Route  
Spotsylvania Maintenance Area

Route	Length	AADT	QA	4Tire	Bus	Truck				QC	K Factor	QK	Dir Factor	AAWDT	QW	Year
						2Axle	3+Axle	1Trail	2Trail							
<b>Spotsylvania County</b>																
(1739) Floral Pl	0.12	30	R								NA			NA		10/17/2002
(1740) River Bluffs Dr	0.13	560	R								NA			NA		10/17/2005
(1740) River Bluffs Dr	0.35	290	R								NA			NA		10/17/2005
(1741) River Bend Dr W	0.32	60	R								NA			NA		10/17/2005
(1741) River Bend Dr W	0.48	180	R								NA			NA		10/17/2005
(1741) River Bend Dr E	0.64	140	R								NA			NA		10/17/2005
(1742) Old Ridge Rd	0.13	60	R								NA			NA		10/17/2005
(1742) Old Ridge Rd	0.06	100	R								NA			NA		10/17/2005
(1743) Bluff Point Rd	0.21	49	R								NA			NA		10/17/2005
(1744) Goldview Dr	0.62	240	R								NA			NA		10/17/2005
(1745) Beech Tree Ct	0.19	90	R								NA			NA		10/17/2005
(1746) River Oak Pl	0.25	80	R								NA			NA		10/17/2005
(1747) Wesley Dr	0.42	100	R								NA			NA		10/03/2005
(1748) Hemlock Ct	0.20	20	R								NA			NA		10/17/2005
(1749) Snowy Egret Court	0.53	170	R								NA			NA		09/29/2005
(1750) Riverdowns Dr	0.28	160	R								NA			NA		10/17/2005
(1750)	0.12	30	R								NA			NA		10/17/2005
(1751) Rosecroft Dr	0.20	90	R								NA			NA		10/17/2005
(1752)	0.28	110	R								NA			NA		09/17/2002
(1753) Stonehenge Dr	0.42	280	R								NA			NA		09/08/2005

Virginia Department of Transportation  
Traffic Engineering Division  
2008  
Annual Average Daily Traffic Volume Estimates By Section of Route  
Spotsylvania Maintenance Area

Route	Length	AADT	QA	4Tire	Bus	Truck				QC	K Factor	QK	Dir Factor	AAWDT	QW	Year
						2Axle	3+Axle	1Trail	2Trail							
<b>Spotsylvania County</b>																
(1753)		0.37	280	R								NA		NA		09/08/2005
(1754) Knight Court		0.11	110	R								NA		NA		09/08/2005
(1755) McClain St		0.04	60	R								NA		NA		08/26/2002
(1755) McClain St		0.06	250	R								NA		NA		08/26/2002
(1755) McClain St		0.20	40	R								NA		NA		08/26/2002
(1756) Willow Woods Dr		0.23	80	R								NA		NA		08/26/2002
(1757) Drew Lane		0.15	190	R								NA		NA		09/08/2005
(1757) Drew Lane		0.21	70	R								NA		NA		09/08/2005
(1758) Middleton Dr		0.06	60	R								NA		NA		09/08/2005
(1758) Middleton Dr		0.10	600	R								NA		NA		09/08/2005
(1758) Middleton Dr		0.11	640	R								NA		NA		09/08/2005
(1759) General Sickles Court		0.14	60	R								NA		NA		11/07/2005
(1760) Springfield Dr		0.60	540	R								NA		NA		1999
(1761) Kyle Ct		0.06	100	R								NA		NA		1999
(1762) Perimeter Dr		0.25	240	R								NA		NA		11/07/2005
(1762) Perimeter Dr		0.81	840	R								NA		NA		11/05/2002
(1763)		0.38	100	R								NA		NA		11/05/2002
(1764) Barnes Ct		0.10	30	R								NA		NA		11/05/2002
(1765)		0.07	50	R								NA		NA		09/10/2002
(1765)		0.18	70	R								NA		NA		09/10/2002
(1765)		0.08	340	R								NA		NA		09/10/2002

Virginia Department of Transportation  
 Traffic Engineering Division  
 2008  
 Annual Average Daily Traffic Volume Estimates By Section of Route  
 Spotsylvania Maintenance Area

Route	Length	AADT	QA	4Tire	Bus	Truck				QC	K Factor	QK	Dir Factor	AAWDT	QW	Year
						2Axle	3+Axle	1Trail	2Trail							
<b>Spotsylvania County</b>																
(1765)	0.07	610	R				88-1771				NA			NA		09/10/2002
(1765)	0.10	820	R				88-1770				NA			NA		09/10/2002
(1765)	0.10	970	R				88-1769				NA			NA		09/10/2002
(1765)	0.06	1100	R				88-1768				NA			NA		09/10/2002
(1765)	0.05	1200	R				88-1767				NA			NA		09/10/2002
(1765)	0.05	1300	R				88-1766				NA			NA		09/10/2002
(1766)	0.05	60	R				88-1765				NA			NA		09/10/2002
(1767)	0.08	80	R				Cul-de-Sac				NA			NA		09/10/2002
(1768)	0.10	160	R				88-1765				NA			NA		09/10/2002
(1769)	0.15	100	R				88-1765				NA			NA		09/10/2002
(1770)	0.32	120	R				Cul-de-Sac				NA			NA		09/10/2002
(1770)	0.16	220	R				88-1771				NA			NA		09/10/2002
(1771)	0.12	70	R				88-1765				NA			NA		09/10/2002
(1772)	0.12	90	R				88-1770				NA			NA		09/10/2002
(1773)	0.16	60	R				Cul-de-Sac				NA			NA		10/28/2002
(1774)	0.32	110	R				88-1762 Perimeter Dr				NA			NA		10/28/2002
(1775)	0.36	90	R				88-1778				NA			NA		10/28/2002
(1776)	0.12	60	R				SR 208 Courthouse Rd				NA			NA		10/28/2002
(1777)	0.12	70	R				Cul-de-Sac				NA			NA		10/28/2002
(1778)	0.13	60	R				88-1774; 88-1777				NA			NA		10/28/2002
(1778)	0.13	60	R				Cul-de-Sac				NA			NA		10/28/2002

Virginia Department of Transportation  
Traffic Engineering Division  
2008  
Annual Average Daily Traffic Volume Estimates By Section of Route  
Spotsylvania Maintenance Area

Route	Length	AADT	QA	4Tire	Bus	Truck				QC	K Factor	QK	Dir Factor	AAWDT	QW	Year
						2Axle	3+Axle	1Trail	2Trail							
<b>Spotsylvania County</b>																
(1779) Quail Meadows Dr	0.34	130	R			From: 88-702 Curtis Lane					NA		NA			11/02/2005
						To: Cul-de-Sac										
(1780)	0.26	520	R			From: 88-610 Old Plank Rd					NA		NA			09/12/2002
						To: 88-1783										
(1781)	0.19	150	R			From: 88-1780					NA		NA			09/12/2002
						To: Dead End										
(1782)	0.20	150	R			From: 88-1780					NA		NA			09/12/2002
						To: Dead End										
(1783)	0.13	40	R			From: 88-1782					NA		NA			09/12/2002
						To: Cul-de-Sac										
(1784) Wales Dr	0.40	80	R			From: Dead End					NA		NA			09/08/2005
						To: 88-1753 Stonehenge Dr										
(1786) Musket Ridge Lane	0.10	150	R			From: 88-618 River Rd					NA		NA			10/03/2005
						To: 88-1787 Pipe Run Dr										
(1786) Musket Ridge Lane	0.16	100	R			From: 88-1787 Pipe Run Dr					NA		NA			10/03/2005
						To: 88-1788 Canteen Circle										
(1786) Musket Ridge Lane	0.10	20	R			From: 88-1788 Canteen Circle					NA		NA			10/03/2005
						To: Dead End										
(1787) Pipe Run Dr	0.09	100	R			From: 88-1789 Bayonet Point Court; Bayonet Point Ct					NA		NA			10/03/2005
						To: 88-1788 Canteen Circle										
(1787) Pipe Run Dr	0.30	46	R			From: 88-1788 Canteen Circle					NA		NA			10/03/2005
						To: 88-1786 Musket Ridge Lane										
(1788) Canteen Circle	0.40	60	R			From: 88-1787 Pipe Run Dr					NA		NA			10/03/2005
						To: 88-1786 Musket Ridge Lane										
(1789) Bayonet Point Ct	0.09	160	R			From: 88-618 River Rd					NA		NA			10/03/2005
						To: 88-1787 Pipe Run Dr										
(1789) Bayonet Point Court	0.19	40	R			From: 88-1787 Pipe Run Dr					NA		NA			10/03/2005
						To: Dead End										
(1790)	0.44	580	R			From: SR 3 Plank Rd					NA		NA			10/17/2002
						To: 88-618 River Rd										
(1791)	0.25	90	R			From: 88-1790					NA		NA			10/17/2002
						To: Cul-de-Sac										
(1792)	0.27	60	R			From: SR 3 Plank Rd					NA		NA			10/17/2002
						To: Cul-de-Sac										
(1793) Trench Court	0.06	30	R			From: Dead End					NA		NA			10/03/2005
						To: 88-1795 Campfire Lane										
(1793) Trench Court	0.31	90	R			From: 88-1795 Campfire Lane					NA		NA			10/03/2005
						To: 88-618 River Rd										
(1794)	0.31	150	R			From: Cul-de-Sac					NA		NA			10/17/2002
						To: 88-618 River Rd										

Virginia Department of Transportation  
Traffic Engineering Division  
2008  
Annual Average Daily Traffic Volume Estimates By Section of Route  
Spotsylvania Maintenance Area

Route	Length	AADT	QA	4Tire	Bus	Truck				QC	K Factor	QK	Dir Factor	AAWDT	QW	Year
						2Axle	3+Axle	1Trail	2Trail							
<b>Spotsylvania County</b>																
(1795) Campfire Lane	0.24	100	R				From: 88-1793 Trench Court				NA			NA		10/03/2005
							To: 88-618 River Rd									
(1796)	0.22	80	R				From: Cul-de-Sac				NA			NA		10/28/2002
							To: SR 208 Courthouse Rd									
(1797) Wilton Lane	0.58	120	R				From: 88-614 Dickerson Rd				NA			NA		10/08/2002
							To: Dead End									
(1798) Elizabeth Court	0.06	30	R				From: Cul-de-Sac				NA			NA		10/03/2005
							To: 88-1794									
(1799) Wood Ibis Court	0.13	90	R				From: Dead End				NA			NA		09/29/2005
							To: 88-1712 Cinnamon Teal									
(1800)	0.32	240	R				From: SR 208 Courthouse Rd				NA			NA		08/21/2002
							To: Cul-de-Sac									
(1801)	0.14	50	R				From: 88-1800				NA			NA		08/21/2002
							To: 88-1802									
(1802)	0.10	50	R				From: 88-1800				NA			NA		08/21/2002
							To: Cul-de-Sac									
(1803)	0.46	NA					From: 88-619 Mill Rd				NA			NA		
							To: Cul-de-Sac									
(1804) Five Mile Rd	0.19	840	R				From: SR 3 Plank Rd				NA			NA		12/11/2008
							To: 88-675 Five Mile Rd									
(1805) St Catherines Court	0.17	130	R				From: Dead End				NA			NA		11/07/2005
							To: 88-1090									
(1806) Dartmoor Court	0.19	140	R				From: Dead End				NA			NA		11/07/2005
							To: 88-1091 Lancaster Ring Rd									
(1807) Dunstable Court	0.07	70	R				From: Dead End				NA			NA		11/07/2005
							To: 88-1091 Lancaster Ring Rd									
(1808) Wellington Glen Dr	0.23	430	R				From: 88-674 Chancellor Rd				NA			NA		09/29/2005
							To: 88-1809 Regency Glen Dr									
(1809) Regency Glen Dr	0.43	240	R				From: 88-1808 Wellington Glen Dr				NA			NA		09/29/2005
							To: Cul-de-Sac									
(1810)	0.27	410	R				From: 88-674 Chancellor Rd				NA			NA		09/17/2002
							To: Cul-de-Sac									
(1811)	0.18	230	R				From: 88-1810				NA			NA		09/17/2002
							To: Cul-de-Sac									
(1812)	0.04	48	R				From: Cul-de-Sac				NA			NA		09/17/2002
							To: 88-1811									
(1813)	0.13	160	R				From: 88-1811				NA			NA		09/17/2002
							To: Cul-de-Sac									



Virginia Department of Transportation  
Traffic Engineering Division  
2008  
Annual Average Daily Traffic Volume Estimates By Section of Route  
Spotsylvania Maintenance Area

Route	Length	AADT	QA	4Tire	Bus	Truck				QC	K Factor	QK	Dir Factor	AAWDT	QW	Year
						2Axle	3+Axle	1Trail	2Trail							
<b>Spotsylvania County</b>																
(1814)	0.24	270	R								NA		NA		09/17/2002	
(1815)	0.06	90	R								NA		NA		09/17/2002	
(1816)	0.06	360	R								NA		NA		09/17/2002	
(1817)	0.13	100	R								NA		NA		10/28/2002	
(1818)	0.16	140	R								NA		NA		10/28/2002	
(1819)	0.06	70	R								NA		NA		10/28/2002	
(1820)	0.10	650	R								NA		NA		10/28/2002	
(1821)	0.31	410	R								NA		NA		10/28/2002	
(1822)	0.14	80	R								NA		NA		10/28/2002	
(1823)	0.10	180	R								NA		NA		09/17/2002	
(1824)	0.04	60	R								NA		NA		09/17/2002	
(1825) Peach Tree Dr	0.15	120	R								NA		NA		09/29/2005	
(1825) Peach Tree Dr	0.12	330	R								NA		NA		09/29/2005	
(1825) Peach Tree Dr	0.22	450	R								NA		NA		09/29/2005	
(1825) Peach Tree Dr	0.09	660	R								NA		NA		09/29/2005	
(1826) Sandalwood Lane	0.06	60	R								NA		NA		09/29/2005	
(1827) Bridgewood Court	0.13	180	R								NA		NA		09/29/2005	
(1828) Blossom Wood Court	0.14	150	R								NA		NA		09/29/2005	
(1829) Live Oak Court	0.06	60	R								NA		NA		09/29/2005	

Virginia Department of Transportation  
Traffic Engineering Division  
2008  
Annual Average Daily Traffic Volume Estimates By Section of Route  
Spotsylvania Maintenance Area

Route	Length	AADT	QA	4Tire	Bus	Truck				QC	K Factor	QK	Dir Factor	AAWDT	QW	Year
						2Axle	3+Axle	1Trail	2Trail							
<b>Spotsylvania County</b>																
(1830)	0.20	100	R				88-616 US Ford Rd				NA			NA		09/04/2002
							Cul-de-Sac									
(1831) Willow Court	0.09	100	R				Cul-de-Sac				NA			NA		09/29/2005
							88-743 Lewis Thorburn Rd									
(1831) Sumac Court	0.04	40	R				Cul-de-Sac				NA			NA		09/29/2005
							Cul-de-Sac									
(1832) White Pine Court	0.08	110	R				88-743 Lewis Thorburn Rd				NA			NA		09/29/2005
							88-743 Lewis Thorburn Rd									
(1833) Cedar Cove Court	0.04	30	R				Cul-de-Sac				NA			NA		09/29/2005
							Cul-de-Sac									
(1834) Locust Court	0.11	150	R				88-743 Lewis Thorburn Rd				NA			NA		09/29/2005
							88-743; 88-1825									
(1835) Red Ash Court	0.05	60	R				Cul-de-Sac				NA			NA		09/29/2005
							88-743 Lewis Thorburn Rd									
(1836) Elmwood Lane	0.14	170	R				88-1837 Highland Oaks Dr				NA			NA		09/29/2005
							88-1836 Elmwood Lane									
(1837) Highland Oaks Dr	0.15	70	R				88-1838 Walnut St				NA			NA		09/29/2005
							Cul-de-Sac									
(1837) Highland Oaks Dr	0.05	40	R				88-743 Lewis Thorburn Rd				NA			NA		09/29/2005
							88-1839 Spruce Court									
(1838) Walnut St	0.09	310	R				Cul-de-Sac				NA			NA		09/29/2005
							88-1837 Highland Oaks Dr									
(1838) Walnut St	0.11	100	R				Cul-de-Sac				NA			NA		09/29/2005
							88-1838 Walnut St									
(1839) Spruce Court	0.05	30	R				88-1842 Begin Loop				NA			NA		09/29/2005
							88-610 Old Plank Rd									
(1840)	0.18	760	R				88-1840				NA			NA		09/17/2002
							Cul-de-Sac									
(1841)	0.31	190	R				88-1840 Begin Loop				NA			NA		09/17/2002
							End Loop									
(1842)	1.31	160	R				Cul-de-Sac				NA			NA		09/17/2002
							88-1842									
(1843)	0.08	50	R				Cul-de-Sac				NA			NA		09/17/2002
							88-1842									
(1844)	0.07	49	R				Cul-de-Sac				NA			NA		09/17/2002
							88-1842									
(1845) Catharines Furnace Cou	0.11	60	R				88-1842				NA			NA		10/03/2005
							Cul-de-Sac									

Virginia Department of Transportation  
 Traffic Engineering Division  
 2008  
 Annual Average Daily Traffic Volume Estimates By Section of Route  
 Spotsylvania Maintenance Area

Route	Length	AADT	QA	4Tire	Bus	Truck				QC	K Factor	QK	Dir Factor	AAWDT	QW	Year
						2Axle	3+Axle	1Trail	2Trail							
<b>Spotsylvania County</b>																
(1846)	0.14	120	R											NA		09/17/2002
(1847)	0.63	290	R											NA		10/24/2002
(1848)	0.11	90	R											NA		10/24/2002
(1849) Westerlo Court	0.06	60	R											NA		08/31/2005
(1850)	0.48	3700	R											NA		09/25/2002
(1850)	0.06	1200	R											NA		09/25/2002
(1851)	0.93	240	R											NA		09/25/2002
(1851)	0.18	360	R											NA		09/25/2002
(1851)	0.07	NA												NA		
(1852) Hope Cour	0.05	60	R											NA		08/31/2005
(1853) Justice Dr	0.06	46	R											NA		08/31/2005
(1854)	0.29	820	R											NA		08/26/2002
(1854)	0.26	980	R											NA		08/26/2002
(1854)	0.03	1400	R											NA		08/26/2002
(1855) Sweetbriar Dr	0.53	300	R											NA		08/31/2005
(1856) Cranston Lane	0.39	560	R											NA		08/31/2005
(1856) Cranston Lane	0.06	1100	R											NA		08/31/2005
(1856)	0.11	180	R											NA		09/25/2002
(1857) Providence Court	0.12	150	R											NA		08/31/2005
(1858) Thayer Court	0.17	250	R											NA		08/31/2005

Virginia Department of Transportation  
Traffic Engineering Division  
2008  
Annual Average Daily Traffic Volume Estimates By Section of Route  
Spotsylvania Maintenance Area

Route	Length	AADT	QA	4Tire	Bus	Truck				QC	K Factor	QK	Dir Factor	AAWDT	QW	Year
						2Axle	3+Axle	1Trail	2Trail							
<b>Spotsylvania County</b>																
(1859) Charlesfield Dr	0.03	450	R								NA			NA		08/26/2002
(1859)	0.25	330	R								NA			NA		08/31/2005
(1859)	0.29	850	R								NA			NA		08/31/2005
(1859)	0.06	330	R								NA			NA		08/31/2005
(1861) Waterman Dr	0.08	70	R								NA			NA		08/31/2005
(1861) Waterman Dr	0.34	330	R								NA			NA		08/31/2005
(1862)	0.21	NA									NA			NA		
(1862)	0.15	580	R								NA			NA		09/25/2002
(1862)	0.09	730	R								NA			NA		09/25/2002
(1862)	0.06	NA									NA			NA		
(1863) Barton Lane	0.12	590	R								NA			NA		08/31/2005
(1865) Benevolent St	0.19	130	R								NA			NA		08/31/2005
(1866) Avery St	0.06	48	R								NA			NA		08/31/2005
(1867) Danford St	0.10	150	R								NA			NA		08/31/2005
(1867) Danford St	0.18	320	R								NA			NA		08/31/2005
(1867) Danford St	0.58	180	R								NA			NA		09/25/2002
(1868) West Melody Court	0.12	160	R								NA			NA		08/31/2005
(1868) West Melody Court	0.11	NA									NA			NA		
(1869) North Cranston Lane	0.15	170	R								NA			NA		08/31/2005
(1869) North Cranston Lane	0.15	420	R								NA			NA		12/09/2008
(1870) Aspen Lane	0.40	440	R								NA			NA		09/16/2002

Virginia Department of Transportation  
 Traffic Engineering Division  
 2008  
 Annual Average Daily Traffic Volume Estimates By Section of Route  
 Spotsylvania Maintenance Area

Route	Length	AADT	QA	4Tire	Bus	Truck				QC	K Factor	QK	Dir Factor	AAWDT	QW	Year
						2Axle	3+Axle	1Trail	2Trail							
<b>Spotsylvania County</b>																
(1871)	0.31	180	R								NA			NA		09/16/2002
(1872)	0.05	10	R								NA			NA		09/16/2002
(1873)	0.09	670	R								NA			NA		11/05/2002
(1874)	0.53	380	R								NA			NA		11/05/2002
(1875)	0.05	40	R								NA			NA		11/05/2002
(1876)	0.07	90	R								NA			NA		11/05/2002
(1877) Furbeck Rd	0.09	30	R								NA			NA		12/11/2008
(1878) Setter Dr	0.17	120	R								NA			NA		12/11/2008
(1879)	0.16	NA									NA			NA		
(1880)	0.18	370	R								NA			NA		09/19/2002
(1881)	0.20	210	R								NA			NA		09/19/2002
(1882) Mossy Bank Lane	0.37	360	R								NA			NA		10/19/2005
(1883) Hackberry Court	0.05	60	R								NA			NA		10/19/2005
(1884) Fieldstone Court	0.09	30	R								NA			NA		10/19/2005
(1885) Cotter Court	0.04	60	R								NA			NA		10/19/2005
(1886)	0.41	NA									NA			NA		
(1887)	0.13	850	R								NA			NA		11/05/2002
(1888)	0.09	110	R								NA			NA		11/05/2002
(1889)	0.05	40	R								NA			NA		11/05/2002

Virginia Department of Transportation  
Traffic Engineering Division  
2008  
Annual Average Daily Traffic Volume Estimates By Section of Route  
Spotsylvania Maintenance Area

Route	Length	AADT	QA	4Tire	Bus	Truck				QC	K Factor	QK	Dir Factor	AAWDT	QW	Year
						2Axle	3+Axle	1Trail	2Trail							
<b>Spotsylvania County</b>																
(1890)	0.50	440	R											NA		10/10/2002
(1891)	0.32	80	R											NA		10/10/2002
(1891)	1.14	350	R											NA		10/10/2002
(1892)	0.18	40	R											NA		10/10/2002
(1893)	0.60	120	R											NA		10/10/2002
(1894) Crown Grant Dr	0.36	1200	R											NA		11/07/2005
(1895) Chesney Dr	0.39	380	R											NA		11/07/2005
(1895) Chesney Dr	0.48	140	R											NA		12/09/2008
(1896)	0.06	NA												NA		
(1897)	0.12	NA												NA		
(1902)	0.05	40	R											NA		08/26/2002
(1903)	0.04	70	R											NA		08/26/2002
(1904)	0.12	190	R											NA		08/26/2002
(1905)	0.06	60	R											NA		08/26/2002
(1906)	0.11	110	R											NA		1999
(1908)	0.07	90	R											NA		10/24/2002
(1909)	0.06	60	R											NA		10/24/2002
(1910) Smoketree Blvd	0.14	330	R											NA		10/12/2005
(1910) Smoketree Blvd	0.09	1800	R											NA		10/12/2005

Virginia Department of Transportation  
 Traffic Engineering Division  
 2008  
 Annual Average Daily Traffic Volume Estimates By Section of Route  
 Spotsylvania Maintenance Area

Route	Length	AADT	QA	4Tire	Bus	Truck				QC	K Factor	QK	Dir Factor	AAWDT	QW	Year
						2Axle	3+Axle	1Trail	2Trail							
<b>Spotsylvania County</b>																
(1911) Arbor Glen Dr	0.16	160	R				From: 88-1916 Woodland View Dr					NA		NA		10/24/2002
(1911) Arbor Glen Dr	0.15	110	R				To: 88-1910 Smoketree Blvd					NA		NA		10/12/2005
(1911) Arbor Glen Dr	0.11	90	R				From: 88-1912 Cedar Crest Dr					NA		NA		10/12/2005
							To: Cul-de-Sac									
(1912) Cedar Crest Dr	0.06	320	R				From: 88-1915 Hickory Creek Dr					NA		NA		10/12/2005
(1912) Cedar Crest Dr	0.06	730	R				To: 88-1913					NA		NA		10/12/2005
(1912) Cedar Crest Dr	0.11	950	R				From: 88-1911 Arbor Glen Dr					NA		NA		10/12/2005
(1912) Cedar Crest Dr	0.09	200	R				To: 88-1910 Smoketree Blvd					NA		NA		10/24/2002
							To: Dead End									
(1913)	0.18	130	R				From: 88-1916 Woodland View Dr					NA		NA		10/24/2002
(1913)	0.16	330	R				To: 88-1914 Timbermill Lane					NA		NA		10/24/2002
(1914) Timbermill Lane	0.16	130	R				From: 88-1916 Woodland View Dr					NA		NA		10/12/2005
							To: 88-1913									
(1915) Hickory Creek Dr	0.30	220	R				From: 88-1916 Woodland View Dr					NA		NA		10/12/2005
(1915) Hickory Creek Dr	0.05	30	R				To: 88-1912 Cedar Crest Dr					NA		NA		10/12/2005
							To: Cul-de-Sac									
(1916) Woodland View Dr	0.42	180	R				From: 88-1919					NA		NA		10/24/2002
(1916) Woodland View Dr	0.08	140	R				To: 88-1915 Hickory Creek Dr					NA		NA		10/24/2002
(1916) Woodland View Dr	0.11	200	R				From: 88-1914 Timbermill Lane					NA		NA		10/12/2005
(1916) Woodland View Dr	0.38	230	R				To: 88-1913					NA		NA		10/24/2002
							To: 88-1912 Cedar Crest Dr									
(1917)	0.51	1300	R				From: 88-1916 Woodland View Dr					NA		NA		10/24/2002
							To: 88-610 Old Plank Rd									
(1918)	0.17	190	R				From: 88-1916 Woodland View Dr					NA		NA		10/24/2002
							To: 88-1917									
(1919)	0.29	590	R				From: 88-1925					NA		NA		10/24/2002
							To: 88-1917									
(1920) Locklear Landing Dr	0.18	40	R				From: Cul-de-Sac					NA		NA		11/12/2005
(1920) Locklear Landing Dr	0.13	170	R				To: 88-1923 Tree Haven Lane					NA		NA		11/02/2005
(1920) Locklear Landing Dr	0.35	330	R				From: 88-1921					NA		NA		11/02/2005
							To: 88-738 Partlow Rd									

Virginia Department of Transportation  
Traffic Engineering Division  
2008  
Annual Average Daily Traffic Volume Estimates By Section of Route  
Spotsylvania Maintenance Area

Route	Length	AADT	QA	4Tire	Bus	Truck				QC	K Factor	QK	Dir Factor	AAWDT	QW	Year
						2Axle	3+Axle	1Trail	2Trail							
<b>Spotsylvania County</b>																
(1921)	0.33	230	R				From: 88-1920 Locklear Landing Dr					NA		NA		09/16/2002
							To: Cul-de-Sac									
(1922) Maxie Lee Court	0.18	40	R				From: Cul-de-Sac					NA		NA		11/12/2005
							To: 88-1921									
(1923) Tree Haven Lane	0.20	60	R				From: Cul-de-Sac					NA		NA		11/02/2005
							To: 88-1924 Ta River Dr									
(1923) Tree Haven Lane	0.17	120	R				From: 88-1924 Ta River Dr					NA		NA		11/02/2005
							To: 88-1920 Locklear Landing Dr									
(1924) Ta River Dr	0.22	60	R				From: Cul-de-Sac					NA		NA		11/02/2005
							To: 88-1923 Tree Haven Lane									
(1925)	0.27	160	R				From: Cul-de-Sac					NA		NA		10/24/2002
							To: Cul-de-Sac									
(1926) Angell Ct	0.10	130	R				From: 88-748					NA		NA		08/31/2005
							To: Cul-de-Sac									
(1927) Wickenden Court	0.12	160	R				From: Cul-de-Sac					NA		NA		08/31/2005
							To: 88-1929 Elm St									
(1928) Cedar Ridge Lane	0.25	200	R				From: Cul-de-Sac					NA		NA		08/31/2005
							To: Cul-de-Sac									
(1929) Elm St	0.10	310	R				From: Dead End					NA		NA		11/04/2002
							To: 88-748 Three Cedars Lane									
(1929) Elm St	0.05	350	R				From: 88-748 Three Cedars Lane					NA		NA		08/31/2005
							To: 88-1928 Cedar Ridge Lane									
(1930)	0.05	880	R				From: 88-748					NA		NA		08/07/2002
							To: 88-1931									
(1930)	0.07	590	R				From: 88-1931					NA		NA		08/07/2002
							To: 88-1935 Stone Meadow Dr									
(1931)	0.41	290	R				From: Cul-de-Sac					NA		NA		08/07/2002
							To: 88-1930									
(1932) Windridge Dr	0.15	720	R				From: 88-748					NA		NA		09/06/2005
							To: 88-1933									
(1932) Windridge Dr	0.05	420	R				From: 88-1933					NA		NA		09/06/2005
							To: 88-1936 Southwick Court									
(1932) Windridge Dr	0.20	160	R				From: 88-1936 Southwick Court					NA		NA		09/06/2005
							To: Cul-de-Sac									
(1933)	0.10	120	R				From: 88-1932 Windridge Dr					NA		NA		08/07/2002
							To: Cul-de-Sac									
(1934)	0.05	80	R				From: Cul-de-Sac					NA		NA		08/07/2002
							To: 88-1931									
(1935) Stone Meadow Dr	0.14	60	R				From: 88-1931					NA		NA		09/06/2005
							To: 88-1930									



Virginia Department of Transportation  
Traffic Engineering Division  
2008  
Annual Average Daily Traffic Volume Estimates By Section of Route  
Spotsylvania Maintenance Area

Route	Length	AADT	QA	4Tire	Bus	Truck				QC	K Factor	QK	Dir Factor	AAWDT	QW	Year
						2Axle	3+Axle	1Trail	2Trail							
<b>Spotsylvania County</b>																
(1935) Stone Meadow Dr	0.07	580	R				88-1930				NA			NA		09/06/2005
(1935) Stone Meadow Dr	0.04	480	R				88-1937 Erlwood Court				NA			NA		09/06/2005
(1935) Stone Meadow Dr	0.06	310	R				88-1939; 88-1938				NA			NA		09/06/2005
(1935) Stone Meadow Dr	0.06	220	R				88-1940 Peppermill Court				NA			NA		09/06/2005
							88-1941									
(1936) Southwick Court	0.18	150	R				88-1932 Windridge Dr				NA			NA		09/06/2005
							Cul-de-Sac									
(1937) Erlwood Court	0.04	47	R				88-1935 Stone Meadow Dr				NA			NA		08/31/2005
							Cul-de-Sac									
(1938) Wellford Court	0.05	90	R				Cul-de-Sac				NA			NA		08/31/2005
							88-1935; 88-1939									
(1939) Wellford Court	0.08	70	R				88-1935; 88-1938				NA			NA		08/31/2005
							Cul-de-Sac									
(1940) Peppermill Court	0.09	50	R				88-1935 Stone Meadow Dr				NA			NA		08/31/2005
							Cul-de-Sac									
(1941)	0.15	120	R				Dead End				NA			NA		08/07/2002
							Dead End									
(1942) Big Ben Blvd	0.27	930	R				88-610 Old Plank Rd				NA			NA		12/11/2008
							88-1945 Enchanted Court									
(1942) Big Ben Blvd	0.30	1500	R				SR 3 Plank Rd				NA			NA		09/08/2005
							Dead End									
(1943) Governors Grant Lane	0.18	360	R				Dead End				NA			NA		09/08/2005
							88-1942 Big Ben Blvd									
(1944) Tower of London Dr	0.15	130	R				88-1946 Paddock Pl				NA			NA		09/08/2005
							88-1942 Big Ben Blvd									
(1945) Enchanted Court	0.07	70	R				Cul-de-Sac				NA			NA		09/08/2005
							88-1942 Big Ben Blvd									
(1945) Enchanted Court	0.17	NA					Dead End				NA			NA		
							Cul-de-Sac									
(1946) Paddock Pl	0.16	150	R				Cul-de-Sac				NA			NA		09/08/2005
							88-1943 Governors Grant Lane									
(1947) Brandontown Court	0.06	80	R				Cul-de-Sac				NA			NA		09/08/2005
							88-1944 Tower of London Dr									
(1948) Huntington Meadows La	0.25	460	R				88-1389 Ascot Cir				NA			NA		12/09/2008
							88-1949									
(1949)	0.27	NA					Cul-de-Sac				NA			NA		
							Cul-de-Sac									

Virginia Department of Transportation  
Traffic Engineering Division  
2008  
Annual Average Daily Traffic Volume Estimates By Section of Route  
Spotsylvania Maintenance Area

Route	Length	AADT	QA	4Tire	Bus	Truck				QC	K Factor	QK	Dir Factor	AAWDT	QW	Year
						2Axle	3+Axle	1Trail	2Trail							
<b>Spotsylvania County</b>																
(1950)	0.96	940	R				From: 88-1959 Arrow Head Ct				NA			NA		07/31/2002
							To: 88-627 Gordon Rd									
(1951)	0.06	80	R				From: 88-1950				NA			NA		07/31/2002
							To: Cul-de-Sac									
(1952)	0.07	270	R				From: 88-1953; 88-1953				NA			NA		07/31/2002
							To: 88-1950									
(1953)	0.16	190	R				From: Cul-de-Sac				NA			NA		07/31/2002
							To: Cul-de-Sac									
(1954)	0.06	80	R				From: Cul-de-Sac				NA			NA		07/31/2002
							To: 88-1950									
(1955)	0.19	120	R				From: 88-1950 WEST				NA			NA		07/31/2002
							To: 88-1950 EAST									
(1956)	0.88	260	R				From: Begin Loop				NA			NA		07/31/2002
							To: 88-1950									
(1957)	0.27	90	R				From: Cul-de-Sac				NA			NA		07/31/2002
							To: 88-1956									
(1958)	0.16	90	R				From: 88-1959 Arrow Head Ct				NA			NA		07/31/2002
							To: 88-1956									
(1959) Arrow Head Ct	0.29	210	R				From: Cul-de-Sac				NA			NA		07/31/2002
							To: Cul-de-Sac									
(1960)	0.05	70	R				From: 88-1956				NA			NA		07/31/2002
							To: Cul-de-Sac									
(1961)	0.03	30	R				From: Cul-de-Sac				NA			NA		07/31/2002
							To: 88-1956									
(1962)	0.08	930	R				From: 88-674 Chancellor Rd				NA			NA		07/31/2002
							To: 88-1956									
(1963) Mayflower Court	0.06	40	R				From: 88-627 Gordon Rd				NA			NA		11/07/2005
							To: Dead End									
(1964)	0.88	430	R				From: Cul-de-Sac				NA			NA		10/24/2002
							To: 88-627 Gordon Rd									
(1965)	0.25	110	R				From: 88-1964				NA			NA		10/24/2002
							To: Cul-de-Sac									
(1966)	0.46	140	R				From: Cul-de-Sac				NA			NA		10/24/2002
							To: 88-1964; 88-1967									
(1967)	0.08	70	R				From: 88-1964; 88-1966				NA			NA		10/24/2002
							To: Cul-de-Sac									
(1970)	0.44	540	R				From: 88-674 Chancellor Rd				NA			NA		09/19/2002
							To: 88-1974 N. Katie Dr									

Virginia Department of Transportation  
Traffic Engineering Division  
2008  
Annual Average Daily Traffic Volume Estimates By Section of Route  
Spotsylvania Maintenance Area

Route	Length	AADT	QA	4Tire	Bus	Truck				QC	K Factor	QK	Dir Factor	AAWDT	QW	Year
						2Axle	3+Axle	1Trail	2Trail							
<b>Spotsylvania County</b>																
(1971)	0.09	80	R				From: 88-1970					NA		NA		09/19/2002
							To: Dead End									
(1972)	0.10	90	R				From: 88-1970					NA		NA		09/19/2002
							To: 88-1974 N. Katie Dr									
(1973)	0.04	60	R				From: 88-1970					NA		NA		09/19/2002
							To: Cul-de-Sac									
(1974) N Katie Dr	0.29	100	R				From: 88-1971					NA		NA		09/08/2005
							To: 88-1970									
(1974) N. Katie Dr	0.14	140	R				From: 88-1970					NA		NA		09/08/2005
							To: Cul-de-Sac									
(1975)	0.23	350	R				From: 88-1974 N. Katie Dr					NA		NA		09/19/2002
							To: 88-1976 E. Pullen Dr									
(1976) Pullen Dr	0.26	80	R				From: 88-1975 WEST					NA		NA		09/19/2002
							To: 88-1975 EAST									
(1976)	0.52	910	R				From: 88-1975 EAST					NA		NA		09/08/2005
							To: 88-610; 88-1716									
(1977) Nicholas Dr	0.21	260	R				From: 88-1976					NA		NA		09/08/2005
							To: Dead End									
(1978) Danalu Court	0.06	140	R				From: Cul-de-Sac					NA		NA		09/08/2005
							To: 88-1977 Nicholas Dr									
(1979)	0.26	NA					From: 88-748					NA		NA		
							To: Dead End									
(1980)	0.23	290	R				From: 88-1223					NA		NA		09/25/2002
							To: Cul-de-Sac									
(1981)	0.10	100	R				From: 88-1980					NA		NA		09/25/2002
							To: Cul-de-Sac									
(1982)	0.32	350	R				From: 88-1223					NA		NA		09/25/2002
							To: Cul-de-Sac									
(1983)	0.05	60	R				From: 88-1982					NA		NA		09/25/2002
							To: Cul-de-Sac									
(1984)	0.06	70	R				From: 88-1982					NA		NA		09/25/2002
							To: Dead End									
(1985) Ceventry Creek Dr	0.15	710	R				From: Cul-de-Sac					NA		NA		10/19/2005
							To: 88-635 Lee Hill School Dr									
(1986) Summerview Lane	0.08	30	R				From: 88-1987					NA		NA		12/09/2008
							To: 88-1545 Windway Dr									
(1987)	0.07	NA					From: Dead End					NA		NA		
							To: 88-1986									

Virginia Department of Transportation  
Traffic Engineering Division  
2008  
Annual Average Daily Traffic Volume Estimates By Section of Route  
Spotsylvania Maintenance Area

Route	Length	AADT	QA	4Tire	Bus	Truck				QC	K Factor	QK	Dir Factor	AAWDT	QW	Year
						2Axle	3+Axle	1Trail	2Trail							
<b>Spotsylvania County</b>																
(1987)	0.04	NA					From: 88-1986					NA				
							To: Dead End									
(1988)	0.34	640	R				From: Dead End					NA				11/13/2002
							To: 88-1319									
(1989)	0.35	70	R				From: 88-1988 SOUTH					NA				11/13/2002
							To: 88-1988 NORTH									
(1990)	0.05	70	R				From: Dead End					NA				11/13/2002
							To: 88-1989									
(1991)	0.05	80	R				From: 88-1988; 88-1989 SOUTH					NA				11/13/2002
							To: Dead End									
(1992)	0.07	90	R				From: 88-1988					NA				11/13/2002
							To: Dead End									
(1993)	0.11	30	R				From: 88-1988					NA				11/13/2002
							To: 88-1994									
(1994)	0.15	170	R				From: Dead End					NA				11/13/2002
							To: 88-1319									
(1995)	0.15	240	R				From: Cul-de-Sac					NA				09/25/2002
							To: 88-636 Mine Rd									
(1996)	0.17	80	R				From: Cul-de-Sac					NA				09/26/2002
							To: 88-1995									
(1997)	0.15	130	R				From: 88-1996					NA				08/19/2002
							To: 88-1995									
(1998)	0.07	NA					From: Dead End					NA				
							To: 88-723 Dovey Rd									
(2000)	Farmstead Lane	0.29	330	R			From: Cul-de-Sac					NA				08/19/2002
							To: 88-627 Gordon Rd									
(2000)	Red Rose Village Dr	0.29	830	R			From: 88-627 Gordon Rd					NA				10/12/2005
							To: 88-2072 Geranium St									
(2001)		0.09	100	R			From: 88-2000 Farmstead Lane					NA				08/19/2002
							To: Cul-de-Sac									
(2002)		0.05	40	R			From: Cul-de-Sac					NA				08/19/2002
							To: 88-2001									
(2003)		0.10	210	R			From: 88-2000 Farmstead Lane					NA				08/19/2002
							To: 88-2004									
(2004)		0.43	1000	R			From: 88-1147; 88-1279					NA				08/19/2002
							To: 88-627 Gordon Rd									
(2005)		0.06	110	R			From: 88-2004					NA				08/19/2002
							To: Cul-de-Sac									

Virginia Department of Transportation  
 Traffic Engineering Division  
 2008  
 Annual Average Daily Traffic Volume Estimates By Section of Route  
 Spotsylvania Maintenance Area

Route	Length	AADT	QA	4Tire	Bus	Truck				QC	K Factor	QK	Dir Factor	AAWDT	QW	Year
						2Axle	3+Axle	1Trail	2Trail							
<b>Spotsylvania County</b>																
(2006)	0.14	210	R				88-2004				NA			NA		08/19/2002
							Dead End									
(2007)	0.19	180	R				88-2004				NA			NA		08/19/2002
							88-2009									
(2008)	0.18	180	R				88-2004				NA			NA		08/19/2002
							88-2009									
(2009)	0.15	110	R				88-2008				NA			NA		08/19/2002
							88-2006									
(2010)	0.25	260	R				Dead End				NA			NA		08/19/2002
							88-2004									
(2011)	0.38	NA					88-620 Harrison Rd				NA			NA		
							Cul-de-Sac									
(2012)	0.06	NA					88-2011				NA			NA		
							Cul-de-Sac									
(2013)	0.46	NA					88-639 Leavells Rd				NA			NA		
							Dead End									
(2014)	0.12	NA					88-2013				NA			NA		
							Dead End									
(2015)	0.12	NA					Dead End				NA			NA		
							88-2013									
(2016)	0.11	NA					Dead End				NA			NA		
							88-2013									
(2017)	0.34	460	R				Dead End				NA			NA		09/19/2002
							88-673 Piedmont Dr									
(2018)	0.05	70	R				Cul-de-Sac				NA			NA		09/19/2002
							88-2017									
(2019)	0.05	110	R				Cul-de-Sac				NA			NA		09/19/2002
							88-2017									
(2020)	0.30	550	R				Cul-de-Sac				NA			NA		09/19/2002
							88-673 Piedmont Dr									
(2021)	0.79	290	R				Cul-de-Sac				NA			NA		09/19/2002
							88-2020									
(2022)	0.08	190	R				88-2021				NA			NA		09/19/2002
							Cul-de-Sac									
(2023)	0.20	230	R				88-2021				NA			NA		09/19/2002
							Cul-de-Sac									
(2024)	0.20	NA					Dead End				NA			NA		
							88-609 Thornton Rolling Rd									

Virginia Department of Transportation  
 Traffic Engineering Division  
 2008  
 Annual Average Daily Traffic Volume Estimates By Section of Route  
 Spotsylvania Maintenance Area

Route	Length	AADT	QA	4Tire	Bus	Truck				QC	K Factor	QK	Dir Factor	AAWDT	QW	Year
						2Axle	3+Axle	1Trail	2Trail							
<b>Spotsylvania County</b>																
(2025)	0.24	NA					From: 88-2024					NA		NA		
							To: Dead End									
(2028)	0.17	170	R				From: Cul-de-Sac					NA		NA		1999
							To: 88-2029									
(2028)	0.03	270	R				From: 88-673 Piedmont Dr					NA		NA		1999
							To: Cul-de-Sac									
(2029)	0.05	80	R				From: Cul-de-Sac					NA		NA		1999
							To: 88-2028									
(2030)	0.19	2800	R				From: 88-673 Piedmont Dr					NA		NA		09/19/2002
							To: Dead End									
(2031)	0.46	490	R				From: 88-2034					NA		NA		09/19/2002
							To: 88-2030									
(2031)	0.17	540	R				From: 88-2030					NA		NA		09/19/2002
							To: Dead End									
(2032)	0.13	190	R				From: 88-2031					NA		NA		09/19/2002
							To: 88-2034									
(2033)	0.24	30	R				From: 88-2031					NA		NA		09/19/2002
							To: Cul-de-Sac									
(2034)	0.26	340	R				From: 88-2031					NA		NA		09/19/2002
							To: 88-2030									
(2035)	0.19	60	R				From: 88-2031					NA		NA		09/19/2002
							To: 88-2037									
(2036)	0.18	200	R				From: 88-2031					NA		NA		09/19/2002
							To: 88-2037									
(2037)	0.15	60	R				From: Cul-de-Sac					NA		NA		09/19/2002
							To: Cul-de-Sac									
(2038) Coventry Meadows	0.16	560	R				From: 88-2039					NA		NA		12/08/2008
							To: 88-635 Lee Hill School Dr									
(2039)	0.44	NA					From: 88-2038					NA		NA		
							To: Cul-de-Sac									
(2040) Lakeland Way	0.05	30	R				From: Cul-de-Sac					NA		NA		10/05/2005
							To: 88-2043 SOUTH									
(2040) Lakeland Way	0.08	60	R				From: 88-2043 SOUTH					NA		NA		10/05/2005
							To: 88-2046 Hillsborough Lane									
(2040) Lakeland Way	0.19	200	R				From: 88-2046 Hillsborough Lane					NA		NA		10/05/2005
							To: 88-2043 NORTH									
(2040) Lakeland Way	0.24	700	R				From: 88-2043 NORTH					NA		NA		07/31/2002
							To: 88-627 Gordon Rd									
(2041)	0.18	640	R				From: 88-2043					NA		NA		07/31/2002
							To: 88-627 Gordon Rd									

Virginia Department of Transportation  
Traffic Engineering Division  
2008  
Annual Average Daily Traffic Volume Estimates By Section of Route  
Spotsylvania Maintenance Area

Route	Length	AADT	QA	4Tire	Bus	Truck				QC	K Factor	QK	Dir Factor	AAWDT	QW	Year
						2Axle	3+Axle	1Trail	2Trail							
<b>Spotsylvania County</b>																
(2042)	0.10	150	R				From: 88-2041				NA			NA		08/19/2002
							To: Cul-de-Sac									
(2043)	0.11	110	R				From: 88-2040 S, Lakeland Way				NA			NA		07/31/2002
							To: 88-2046 Hillsborough Lane									
(2043)	0.09	240	R				From: 88-2040 N, Lakeland Way				NA			NA		07/31/2002
							To: 88-2044									
(2044)	0.16	80	R				From: 88-2045				NA			NA		07/31/2002
							To: Cul-de-Sac									
(2045)	0.16	150	R				From: 88-2043				NA			NA		07/31/2002
							To: 88-2044									
(2046) Hillsborough Lane	0.09	80	R				From: 88-2043				NA			NA		10/05/2005
							To: 88-2040 Lakeland Way									
(2047) Foxon Pl	0.22	140	R				From: 88-2039				NA			NA		12/08/2008
							To: 88-2038 Coventry Meadows									
(2048)	0.41	NA					From: 88-605 Wallers Rd				NA			NA		
							To: Dead End									
(2050)	0.07	160	R				From: Cul-de-Sac				NA			NA		09/12/2002
							To: 88-1249									
(2051) Amherst Ct	0.05	70	R				From: Cul-de-Sac				NA			NA		09/12/2002
							To: 88-2050									
(2052)	0.05	90	R				From: 88-1249				NA			NA		09/12/2002
							To: Cul-de-Sac									
(2053) Amelia Dr	0.22	680	R				From: 88-1249				NA			NA		09/12/2002
							To: 88-2056 Augusta Ct									
(2053) Amelia Dr	0.22	330	R				From: 88-2058 Norfolk Way				NA			NA		09/12/2002
							To: 88-2060 N, Hampton Lane									
(2053) Amelia Dr	0.10	680	R				From: Cul-de-Sac				NA			NA		09/12/2002
							To: 88-2053 Amelia Dr									
(2054)	0.07	90	R				From: Cul-de-Sac				NA			NA		09/12/2002
							To: 88-2053 Amelia Dr									
(2055)	0.11	140	R				From: Cul-de-Sac				NA			NA		09/12/2002
							To: 88-2053 Amelia Dr									
(2056) Augusta Ct	0.17	170	R				From: Cul-de-Sac				NA			NA		09/12/2002
							To: 88-2053 Amelia Dr									
(2057) Bristol Court	0.04	40	R				From: 88-2053 Amelia Dr				NA			NA		08/18/2005
							To: Cul-de-Sac									
(2058) Norfolk Way	0.04	760	R				From: 88-2053 Amelia Dr				NA			NA		08/18/2005
							To: 88-2059 Chris Shan Court									

Virginia Department of Transportation  
Traffic Engineering Division  
2008  
Annual Average Daily Traffic Volume Estimates By Section of Route  
Spotsylvania Maintenance Area

Route	Length	AADT	QA	4Tire	Bus	Truck				QC	K Factor	QK	Dir Factor	AAWDT	QW	Year
						2Axle	3+Axle	1Trail	2Trail							
<b>Spotsylvania County</b>																
(2058) Norfolk Way	0.05	860	R				From: 88-2059 Chris Shan Court				NA			NA		08/18/2005
							To: 88-636 Mine Rd									
(2059) Chris Shan Court	0.04	46	R				From: Cul-de-Sac				NA			NA		08/18/2005
							To: 88-2058 Norfolk Way									
(2060) N. Hampton Lane	0.24	210	R				From: Cul-de-Sac				NA			NA		08/18/2005
							To: 88-2061 Gloucester Lane									
(2060) N. Hampton Lane	0.11	590	R				From: 88-2053 Amelia Dr				NA			NA		08/18/2005
							To: Cul-de-Sac									
(2060) N. Hampton Lane	0.05	40	R				From: Cul-de-Sac				NA			NA		08/18/2005
							To: Cul-de-Sac									
(2061) Gloucester Lane	0.12	130	R				From: Cul-de-Sac				NA			NA		08/18/2005
							To: 88-2062 Bath Court									
(2061) Gloucester Lane	0.05	230	R				From: 88-2060 N. Hampton Lane				NA			NA		08/18/2005
							To: 88-2061 Gloucester Lane									
(2062) Bath Court	0.05	100	R				From: 88-2061 Gloucester Lane				NA			NA		08/18/2005
							To: Cul-de-Sac									
(2065) Mystic Point Dr	0.60	190	R				From: Dead End				NA			NA		09/29/2005
							To: 88-714 Cloverdale St									
(2066)	0.11	NA					From: 88-1945				NA			NA		
							To: Dead End									
(2067)	0.06	NA					From: 88-1945				NA			NA		
							To: Dead End									
(2068)	0.05	NA					From: 88-1942				NA			NA		
							To: Dead End									
(2069)	0.13	NA					From: Dead End				NA			NA		
							To: 88-1942									
(2070) Apple Blossom Ct	0.05	50	R				From: 88-2000 Red Rose Village Dr				NA			NA		10/12/2005
							To: Cul-de-Sac									
(2071) Violet Dr	0.30	320	R				From: Cul-de-Sac				NA			NA		10/12/2005
							To: 88-2000 Red Rose Village Dr									
(2072) Geranium St	0.20	100	R				From: 88-2071 Violet Dr				NA			NA		10/12/2005
							To: Cul-de-Sac									
(2073) Carnation St	0.04	60	R				From: 88-2071 Violet Dr				NA			NA		10/12/2005
							To: Cul-de-Sac									
(2074) Orchard Lane	0.17	330	R				From: 88-2072 Geranium St				NA			NA		10/12/2005
							To: Cul-de-Sac									
(2075) Gardeia Dr	0.44	870	R				From: 88-2074 Orchard Lane				NA			NA		10/12/2005
							To: 88-610 Old Plank Rd									



Virginia Department of Transportation  
Traffic Engineering Division  
2008  
Annual Average Daily Traffic Volume Estimates By Section of Route  
Spotsylvania Maintenance Area

Route	Length	AADT	QA	4Tire	Bus	Truck				QC	K Factor	QK	Dir Factor	AAWDT	QW	Year
						2Axle	3+Axle	1Trail	2Trail							
<b>Spotsylvania County</b>																
(2076) Daisy Lane	0.10	190	R				From: 88-2077 Hyacinth Court				NA			NA		10/12/2005
							To: 88-2075 Gardeia Dr									
(2077) Hyacinth Court	0.06	70	R				From: Cul-de-Sac				NA			NA		10/12/2005
							To: 88-2076 Daisy Lane									
(2077) Hyacinth Court	0.03	20	R				From: 88-2076 Daisy Lane				NA			NA		10/12/2005
							To: Dead End									
(2078) Lilly Lane	0.04	70	R				From: 88-2075 Gardeia Dr				NA			NA		10/12/2005
							To: Cul-de-Sac									
(2079) Buttercup Lane	0.14	100	R				From: 88-2075 Gardeia Dr				NA			NA		10/12/2005
							To: Cul-de-Sac									
(2081)	0.16	NA					From: 88-635 Lee Hill School Dr				NA			NA		
							To: Cul-de-Sac									
(2085) Sawhill Blvd	0.51	1500	R				From: 88-612 Catharpin Rd				NA			NA		10/03/2005
							To: 88-2090 Broadmore Lane									
(2085) Sawhill Blvd	0.33	NA					From: 88-2200				NA			NA		
							To: 88-2085 S, Sawhill Blvd									
(2086) Duck Circle	0.34	80	R				From: 88-2085 S, Sawhill Blvd				NA			NA		10/03/2005
							To: 88-2085 N, Sawhill Blvd									
(2087) Hildy Court	0.20	110	R				From: Cul-de-Sac				NA			NA		10/03/2005
							To: Cul-de-Sac									
(2088) Palmer Court	0.18	150	R				From: 88-2085 Sawhill Blvd				NA			NA		10/03/2005
							To: Cul-de-Sac									
(2089) McGee Court	0.08	60	R				From: 88-2088 Palmer Court				NA			NA		10/03/2005
							To: Cul-de-Sac									
(2090) Broadmore Lane	0.37	320	R				From: Cul-de-Sac				NA			NA		10/03/2005
							To: 88-2091 Powder Mill Court									
(2091) Powder Mill Court	0.17	100	R				From: Cul-de-Sac				NA			NA		10/03/2005
							To: Cul-de-Sac									
(2094)	0.74	NA					From: Cul-de-Sac				NA			NA		
							To: 88-638 Lansdowne Rd									
(2095)	0.05	NA					From: 88-2094				NA			NA		
							To: Cul-de-Sac									
(2096)	0.05	NA					From: Cul-de-Sac				NA			NA		
							To: 88-2094									
(2097)	0.13	NA					From: 88-2098				NA			NA		
							To: 88-1344 Beauclaire Blvd									
(2098)	0.16	NA					From: Dead End				NA			NA		
							To: 88-2097									

Virginia Department of Transportation  
Traffic Engineering Division  
2008  
Annual Average Daily Traffic Volume Estimates By Section of Route  
Spotsylvania Maintenance Area

Route	Length	AADT	QA	4Tire	Bus	Truck				QC	K Factor	QK	Dir Factor	AAWDT	QW	Year
						2Axle	3+Axle	1Trail	2Trail							
<b>Spotsylvania County</b>																
(2098)	0.20	NA					From: 88-2097				NA			NA		
							To: Dead End									
(2099)	0.05	NA					From: 88-2098				NA			NA		
							To: Dead End									
(2100) Brighten Court	0.13	80		R			From: 88-1091 Lancaster Ring Rd				NA			NA		10/26/2005
							To: Cul-de-Sac									
(2101) Cornwall Court	0.12	90		R			From: Cul-de-Sac				NA			NA		10/26/2005
							To: 88-1091 Lancaster Ring Rd									
(2102) Wexam Court	0.13	180		R			From: 88-1091 Lancaster Ring Rd				NA			NA		10/26/2005
							To: Dead End									
(2103) Caven Court S	0.17	90		R			From: Dead End				NA			NA		10/26/2005
							To: Dead End									
(2104)	0.04	NA					From: Dead End				NA			NA		
							To: 88-2126									
(2105)	0.61	NA					From: Bus US 17				NA			NA		
							To: Dead End									
(2106)	0.10	NA					From: 88-2105				NA			NA		
							To: Cul-de-Sac									
(2107)	0.41	NA					From: Cul-de-Sac				NA			NA		
							To: 88-2105									
(2108) Meadow Springs Dr	0.09	48		R			From: 88-2105				NA			NA		12/08/2008
							To: 88-2107									
(2109) Heronview Dr	0.28	50		R			From: 88-2107				NA			NA		12/08/2008
							To: 88-2105									
(2110)	0.04	NA					From: 88-2126				NA			NA		
							To: Dead End									
(2111) Proud Foot Lane	0.09	260		R			From: 88-2137				NA			NA		12/09/2008
							To: 88-2122									
(2112)	0.03	NA					From: 88-2137				NA			NA		
							To: Dead End									
(2113)	0.06	NA					From: Dead End				NA			NA		
							To: 88-2137									
(2114)	0.25	NA					From: 88-2137				NA			NA		
							To: Dead End									
(2115)	0.05	NA					From: 88-2119				NA			NA		
							To: Dead End									
(2116)	0.14	NA					From: Dead End				NA			NA		
							To: Dead End									

Virginia Department of Transportation  
Traffic Engineering Division  
2008  
Annual Average Daily Traffic Volume Estimates By Section of Route  
Spotsylvania Maintenance Area

Route	Length	AADT	QA	4Tire	Bus	Truck				QC	K Factor	QK	Dir Factor	AAWDT	QW	Year
						2Axle	3+Axle	1Trail	2Trail							
<b>Spotsylvania County</b>																
(2117)	0.05	NA					From: 88-2126 Hot Springs Lane					NA		NA		
							To: Dead End									
(2118) Vercaille Dr	0.27	190	R				From: 88-2126					NA		NA		12/09/2008
							To: 88-2126									
(2118)	0.05	NA					From: 88-2126 Hot Springs Lane					NA		NA		
							To: Dead End									
(2119)	0.24	NA					From: Dead End					NA		NA		
							To: Dead End									
(2120) Salem Fields Blvd	0.42	3100	R				From: 88-627 Gordon Rd					NA		NA		09/12/2005
							To: 88-2121 Rappahannock Dr									
(2121) Rappahannock Dr	1.05	1900	R				From: 88-628 Smith Station Rd					NA		NA		09/12/2005
							To: 88-2126									
(2121) Rappahannock Rd	0.42	3000	R				From: 88-2126					NA		NA		12/09/2008
							To: 88-627									
(2122) Spring Meadow Blvd	0.17	560	R				From: 88-2135 North Lamont Court					NA		NA		09/12/2005
							To: 88-2125 Maple Court									
(2122) Spring Meadow Blvd	0.28	1300	R				From: 88-2125 Maple Court					NA		NA		09/12/2005
							To: 88-2121 Rappahannock Dr									
(2123) Adios Ct	0.10	370	R				From: 88-2122 Spring Meadow Blvd					NA		NA		09/12/2005
							To: Dead End									
(2124) Palladium Way	0.18	210	R				From: 88-2125 Maple Court					NA		NA		09/12/2005
							To: 88-2123 Adios Ct									
(2125) Maple Court	0.17	200	R				From: 88-2122 Spring Meadow Blvd					NA		NA		09/12/2005
							To: Cul-de-Sac									
(2126) Hot Springs Lane	0.19	1600	R				From: 88-2121 Rappahannock Dr					NA		NA		09/12/2005
							To: 88-2130 North Dewey Court									
(2126) Hot Springs Lane	1.05	1100	R				From: 88-2130 North Dewey Court					NA		NA		09/12/2005
							To: 88-2104									
(2126) Hot Springs Lane	0.54	1100	R				From: 88-2104					NA		NA		12/09/2008
							To: 88-2121									
(2127) Sandusky Court	0.09	60	R				From: 88-2126 Hot Springs Lane					NA		NA		09/12/2005
							To: Dead End									
(2128) Rose Hill Court	0.09	60	R				From: 88-2126 Hot Springs Lane					NA		NA		09/12/2005
							To: Dead End									
(2129) Plume Court	0.12	70	R				From: 88-2124 Palladium Way					NA		NA		09/12/2005
							To: Cul-de-Sac									
(2130) North Dewey Court	0.08	50	R				From: 88-2131 South Dewey Court					NA		NA		09/12/2005
							To: Dead End									
(2131) South Dewey Court	0.14	220	R				From: Dead End					NA		NA		09/12/2005
							To: Dead End									

Virginia Department of Transportation  
Traffic Engineering Division  
2008  
Annual Average Daily Traffic Volume Estimates By Section of Route  
Spotsylvania Maintenance Area

Route	Length	AADT	QA	4Tire	Bus	Truck				QC	K Factor	QK	Dir Factor	AAWDT	QW	Year
						2Axle	3+Axle	1Trail	2Trail							
<b>Spotsylvania County</b>																
(2132) Englewood Court	0.17	70	R								NA			NA		09/12/2005
(2133) Jarvis Court	0.14	90	R								NA			NA		09/12/2005
(2134) Polaris Court	0.11	40	R								NA			NA		09/12/2005
(2135) North Lamont Court	0.20	200	R								NA			NA		09/12/2005
(2136) Omega Court	0.07	48	R								NA			NA		09/12/2005
(2137) Castleton Dr	0.11	930	R								NA			NA		09/12/2005
(2137)	0.29	NA									NA			NA		
(2138) Yorktown Lane	0.11	310	R								NA			NA		09/12/2005
(2139) Winthrop Court	0.20	130	R								NA			NA		09/12/2005
(2140)	0.11	NA									NA			NA		
(2140) Fillmore Lane	0.24	490	R								NA			NA		12/11/2008
(2141)	0.20	NA									NA			NA		
(2142)	0.15	NA									NA			NA		
(2143)	0.48	NA									NA			NA		
(2143)	0.20	NA									NA			NA		
(2144)	0.04	NA									NA			NA		
(2145) Davidson Lane	0.07	260	R								NA			NA		12/09/2008
(2146)	0.30	NA									NA			NA		
(2147)	0.11	NA									NA			NA		

Virginia Department of Transportation  
Traffic Engineering Division  
2008  
Annual Average Daily Traffic Volume Estimates By Section of Route  
Spotsylvania Maintenance Area

Route	Length	AADT	QA	4Tire	Bus	Truck				QC	K Factor	QK	Dir Factor	AAWDT	QW	Year
						2Axle	3+Axle	1Trail	2Trail							
<b>Spotsylvania County</b>																
(2148) Hawthorne Woods Circl	0.19	70	R			From: 88-2149					NA			NA		12/09/2008
						To: 88-1152 Buck Lane										
(2149)	0.11	NA				From: Cul-de-Sac					NA			NA		
						To: 88-1152 Buck Lane										
(2150) Greely Court	0.05	45	R			From: Cul-de-Sac					NA			NA		10/19/2005
						To: 88-1693 Albert Dr										
(2155) Hickory Hill Dr	0.86	1300	R			From: Dead End					NA			NA		08/11/2005
						To: FR-696 Overview Dr										
(2156) Forester Ct	0.12	40	R			From: Cul-de-Sac					NA			NA		08/11/2005
						To: Cul-de-Sac										
(2157) Cameo St	0.20	130	R			From: 88-2155 Hickory Hill Dr					NA			NA		08/11/2005
						To: 88-2158 North Andover Lane										
(2158) North Andover Lane	0.46	90	R			From: Cul-de-Sac					NA			NA		08/11/2005
						To: Cul-de-Sac										
(2159) Townsley St	0.23	80	R			From: 88-2158 North Andover Lane					NA			NA		08/11/2005
						To: Cul-de-Sac										
(2160) Dabney Court	0.21	90	R			From: 88-2158 North Andover Lane					NA			NA		08/11/2005
						To: Cul-de-Sac										
(2161) Bracken Court	0.06	50	R			From: Cul-de-Sac					NA			NA		08/11/2005
						To: 88-2159 Townsley St										
(2168)	0.35	NA				From: US 17 Bus					NA			NA		
						To: Dead End										
(2169)	0.04	NA				From: Cul-de-Sac					NA			NA		
						To: 88-2168										
(2170)	0.69	NA				From: Cul-de-Sac					NA			NA		
						To: 88-719 Days Bridge Rd										
(2171)	0.25	NA				From: Cul-de-Sac					NA			NA		
						To: 88-2170										
(2172)	0.11	NA				From: Cul-de-Sac					NA			NA		
						To: 88-2171										
(2178)	0.13	NA				From: 88-2126 Hot Springs Lane					NA			NA		
						To: 88-2179										
(2179)	0.21	NA				From: Dead End					NA			NA		
						To: Dead End										
(2180)	0.36	NA				From: Cul-de-Sac					NA			NA		
						To: 88-609 Jim Morris Rd										
(2181) Napoleon St	0.40	410	R			From: 88-2187					NA			NA		12/08/2008
						To: 88-2180										

Virginia Department of Transportation  
Traffic Engineering Division  
2008  
Annual Average Daily Traffic Volume Estimates By Section of Route  
Spotsylvania Maintenance Area

Route	Length	AADT	QA	4Tire	Bus	Truck				QC	K Factor	QK	Dir Factor	AAWDT	QW	Year
						2Axle	3+Axle	1Trail	2Trail							
<b>Spotsylvania County</b>																
(2182) O Conner Ct	0.17	NA										NA		NA		
(2182) O'Conner Ct	0.27	NA										NA		NA		
(2183)	0.11	NA										NA		NA		
(2184)	0.20	NA										NA		NA		
(2184)	0.06	NA										NA		NA		
(2185) Cahill St	0.31	1400	R									NA		NA		12/08/2008
(2186) Summerview Lane	0.28	120	R									NA		NA		12/08/2008
(2187)	0.23	NA										NA		NA		
(2188)	0.18	NA										NA		NA		
(2189)	0.20	NA										NA		NA		
(2190)	0.57	NA										NA		NA		
(2191) Stacy Run	0.52	80	R									NA		NA		12/08/2008
(2191)	0.15	NA										NA		NA		
(2192) Samantha Dr	0.23	90	R									NA		NA		12/08/2008
(2193)	0.16	NA										NA		NA		
(2194)	0.06	NA										NA		NA		
(2195)	0.10	NA										NA		NA		
(2196) King Eider Court	0.58	330	R									NA		NA		09/29/2005
(2197) Chester Court	0.29	130	R									NA		NA		09/29/2005

Virginia Department of Transportation  
Traffic Engineering Division  
2008  
Annual Average Daily Traffic Volume Estimates By Section of Route  
Spotsylvania Maintenance Area

Route	Length	AADT	QA	4Tire	Bus	Truck				QC	K Factor	QK	Dir Factor	AAWDT	QW	Year
						2Axle	3+Axle	1Trail	2Trail							
<b>Spotsylvania County</b>																
(2198) Gannett Lane	0.56	160	R								NA			NA		09/29/2005
(2199) Ashy Petral Way	0.09	50	R								NA			NA		09/29/2005
(2200)	0.30	NA									NA			NA		
(2200)	0.07	NA									NA			NA		
(2210) HCC Dr	0.08	1000	R								NA			NA		10/19/2005
(2210) HCC Dr	0.39	NA									NA			NA		
(2211) Hamilton Crossing Rd	0.57	990	R								NA			NA		10/19/2005
(2212) Allie Dr	0.38	490	R								NA			NA		10/19/2005
(2213)	0.12	NA									NA			NA		
(2218)	0.42	NA									NA			NA		
(2219)	0.24	NA									NA			NA		
(2220) Dogwood Tree Lane	0.60	240	R								NA			NA		09/26/2005
(2221) Hickory Tree Lane	0.43	120	R								NA			NA		09/26/2005
(2221) Hickory Tree Lane	0.06	NA									NA			NA		
(2222) Sycamore Tree Dr	0.18	20	R								NA			NA		09/26/2005
(2222) Sycamore Tree Dr	0.28	NA									NA			NA		
(2223) Chestnut Tree Ct	0.18	90	R								NA			NA		09/26/2005
(2224) Cedar Tree Ct	0.10	45	R								NA			NA		09/26/2005
(2225) Loblolly Lane	0.09	30	R								NA			NA		09/26/2005
(2226) Wynd St	0.07	30	R								NA			NA		09/21/2005

Virginia Department of Transportation  
 Traffic Engineering Division  
 2008  
 Annual Average Daily Traffic Volume Estimates By Section of Route  
 Spotsylvania Maintenance Area

Route	Length	AADT	QA	4Tire	Bus	Truck				QC	K Factor	QK	Dir Factor	AAWDT	QW	Year
						2Axle	3+Axle	1Trail	2Trail							
<b>Spotsylvania County</b>																
(2227) Pecan Tree Dr	0.12	20	R				88-1028				NA			NA		12/09/2008
							88-1028									
(2228)	0.07	NA					Dead End				NA			NA		
							88-1028									
(2229)	0.04	NA					Dead End				NA			NA		
							88-1028									
(2230)	0.26	NA					88-2220 Dogwood Tree Lane				NA			NA		
							88-1027									
(2231) Maple Tree Lane	0.10	NA					88-1027				NA			NA		
							88-1028									
(2237)	0.47	NA					88-2243				NA			NA		
							88-2239									
(2237) Lees Crossing Lane	0.25	720	R				88-636 Mine Rd				NA			NA		12/08/2008
							88-2239									
(2238) McClellan Dr	0.50	230	R				88-2237				NA			NA		12/08/2008
							88-2237									
(2239)	0.26	NA					Dead End				NA			NA		
							Dead End									
(2240)	0.30	NA					88-2237				NA			NA		
							88-2240									
(2241)	0.05	NA					Dead End				NA			NA		
							Cul-de-Sac									
(2242)	0.07	NA					88-2238				NA			NA		
							Cul-de-Sac									
(2243)	0.49	NA					88-2238 McClellan Dr				NA			NA		
							88-2248									
(2247) Magnolia Harbour Dr	0.47	90	R				SR 208 Courthouse Rd				NA			NA		12/09/2008
							Dead End									
(2248)	0.87	NA					End Loop				NA			NA		
							Dead End									
(2249)	0.06	NA					88-2248				NA			NA		
							88-2254									
(2250) Whiteheart Dr	0.37	800	R				88-628 Smith Station Rd				NA			NA		12/09/2008
							Cul-de-Sac									
(2251)	0.32	NA					88-2252				NA			NA		
							Cul-de-Sac									
(2252)	0.10	NA					88-2254				NA			NA		



Virginia Department of Transportation  
 Traffic Engineering Division  
 2008  
 Annual Average Daily Traffic Volume Estimates By Section of Route  
 Spotsylvania Maintenance Area

Route	Length	AADT	QA	4Tire	Bus	Truck				QC	K Factor	QK	Dir Factor	AAWDT	QW	Year
						2Axle	3+Axle	1Trail	2Trail							
<b>Spotsylvania County</b>																
(2252)	0.41	NA					From: 88-2254				NA			NA		
							To: Dead End									
(2253) Grey Oak Dr	0.10	40	R				From: 88-2252				NA			NA		12/09/2008
							To: 88-2252									
(2254) Basswood Dr	0.12	50	R				From: 88-2252				NA			NA		12/09/2008
							To: 88-2256									
(2255) Joshua Tree Circle	0.74	280	R				From: 88-2255				NA			NA		12/09/2008
							To: 88-2250 Whiteheart Dr									
(2256) Yellow Birch Dr	0.35	960	R				From: 88-628 Smith Station Rd				NA			NA		12/09/2008
							To: 88-2257 Linden Dr									
(2256) Yellow Birch Dr	0.15	240	R				From: 88-2257 Linden Dr				NA			NA		12/09/2008
							To: 88-2250 Whiteheart Dr									
(2257) Linden Dr	0.10	50	R				From: 88-2252				NA			NA		12/09/2008
							To: 88-2256 Yellow Birch Dr									
(2258)	0.05	NA					From: 88-2256 Yellow Birch Dr				NA			NA		
							To: 88-2255 Joshua Tree Circle									
(2259)	0.19	NA					From: Dead End				NA			NA		
							To: 88-639 Leavells Rd									
(2260)	0.19	NA					From: 88-639 Leavells Rd				NA			NA		
							To: Dead End									
(2261)	0.16	NA					From: 88-2255				NA			NA		
							To:									
(2263)	0.22	NA					From: 88-2263				NA			NA		
							To: 88-628 Smith Station Rd									
(2263)	0.25	NA					From: 88-628 Smith Station Rd				NA			NA		
							To: Sierra Trail									
(2264)	0.54	NA					From: 88-639 Leavells Rd				NA			NA		
							To: 88-2263									
(2300)	0.44	NA					From: Dead End				NA			NA		
							To: 88-627 Gordon Rd									
(2325)	0.38	NA					From: SR 208 Courthouse Rd				NA			NA		
							To: Cul-de-Sac									
(2326)	0.16	NA					From: 88-2325				NA			NA		
							To: Cul-de-Sac									
(2327)	0.30	NA					From: 88-2328				NA			NA		
							To: 88-2325									
(2328)	0.25	NA					From: 88-2327				NA			NA		
							To: 88-2325									

Virginia Department of Transportation  
Traffic Engineering Division  
2008  
Annual Average Daily Traffic Volume Estimates By Section of Route  
Spotsylvania Maintenance Area

Route	Length	AADT	QA	4Tire	Bus	Truck				QC	K Factor	QK	Dir Factor	AAWDT	QW	Year
						2Axle	3+Axle	1Trail	2Trail							
<b>Spotsylvania County</b>																
(2329)	0.15	NA					From: 88-2327					NA		NA		
							To: Cul-de-Sac									
(2340)	0.08	NA					From: Dead End					NA		NA		
							To: 88-1516									
(2341)	0.05	NA					From: Dead End					NA		NA		
							To: 88-1516									
(2342)	0.06	NA					From: Dead End					NA		NA		
							To: 88-1517 Lake Point Dr									
(7000) State Park Lane	2.99	80		R			From: Dead End					NA		NA	10/07/2002	
							To: 88-601 Lawyers Rd									
(9393) Spotswood Elementary	0.13	400		R			From: 88-681 Lorraine Ave					NA		NA	10/31/2005	
							To: 88-681 Lorraine Ave									
(9398)	0.26	380		R			From: SR 208 Courthouse Rd					NA		NA	11/13/2002	
							To: SR 208 Courthouse Rd									
(9490)	0.12	150		R			From: 88-613 Brock Rd					NA		NA	11/13/2002	
							To: 88-613 Brock Rd									
(9491)	0.15	250		R			From: SR 208 Courthouse Rd					NA		NA	11/13/2002	
							To: SR 208 Courthouse Rd									
(9803)	0.07	110		R			From: SR 208 Courthouse Rd					NA		NA	11/13/2002	
							To: SR 208 Courthouse Rd									
(9804)	0.05	170		R			From: 88-647 Blaydes Corner Rd					NA		NA	11/07/2002	
							To: 88-738 Partlow Rd									
(9805)	0.10	120		R			From: SR 3 Plank Rd					NA		NA	11/13/2002	
							To: SR 3 Plank Rd									
<b>City of Fredericksburg</b>																
(111) Cowan Blvd	0.47	15000	F	99%	0%	1%	0%	0%	0%	C	0.09	F	16000	F	2008	
							From: US 1 Jefferson Davis Hwy									
(111) Cowan Blvd	1.23	NA					To: Snowden Hills Blvd					NA		NA		
							From: Jefferson Davis Blvd									
(3950) Twin Lake Dr	0.46	3100	F	99%	1%	0%	0%	0%	0%	C	0.106	F	0.576	3400	F	2008
							To: Lafayette Blvd									
(3952) Lansdowne Rd	0.47	7100	F	93%	1%	1%	1%	4%	0%	C	0.091	F	7800	F	2008	
							From: WCL Fredericksburg; 88-638									
							To: Bus US 17, SR 2 Dixon St									
(3953) Stafford Avenue	0.50	1700	F	96%	1%	3%	0%	0%	0%	C	0.085	F	0.665	1900	F	2008
							From: William Street									
							To: Jefferson Davis Highway									
(3954) Howison St	0.09	590	F	96%	2%	1%	1%	1%	0%	F	0.086	F	0.613	640	F	2008
							From: Cardwell St									
							To: Howard Ave									
(3954) Howison Avenue	0.16	1300	F	96%	2%	1%	1%	1%	0%	C	0.087	F	0.586	1500	F	2008
							From: Howard Avenue									
							To: Dixon Street									

Virginia Department of Transportation  
Traffic Engineering Division  
2008  
Annual Average Daily Traffic Volume Estimates By Section of Route  
Spotsylvania Maintenance Area

Route	Length	AADT	QA	4Tire	Bus	Truck				QC	K Factor	QK	Dir Factor	AAWDT	QW	Year
						2Axle	3+Axle	1Trail	2Trail							
<b>City of Fredericksburg</b>																
3955 111 College Ave	0.67	7300	F	99%	0%	From: William Street To: Jefferson Davis Highway				C	0.092	F		8000	F	2008
3958 111 High St	0.04	720	F	99%	0%	From: Bus SR 3 William St To: Hanover St				F	0.126	F	0.953	790	F	2008
3958 111 Hanover St	0.60	2200	F	99%	0%	From: High St To: 111-3959 Littlepage St				C	0.092	F	0.811	2400	F	2008
3958 111 Hanover St	0.49	860	F	99%	0%	From: 111-3959 Littlepage St To: Bus US 1 Par Princess Anne St				F	0.100	F		940	F	2008
3958 111 Hanover St	0.12	630	F	97%	1%	From: Bus US 1 Par Princess Anne St To: 111-3973 Sophia St				F	0.119	F		680	F	2008
3959 111 Littlepage St	0.44	1300	F	97%	1%	From: Bus US 1 LaFayette Blvd To: Bus SR 3 William St				C	0.091	F	0.535	1400	F	2008
3961 111 Kenmore Ave	0.49	4400	F	98%	0%	From: Bus US 1 LaFayette Blvd To: Bus SR 3 William St				C	0.091	F		4700	F	2008
3961 111 Kenmore Ave	0.40	1400	F	98%	1%	From: Bus SR 3 William St To: Mary Ball St				C	0.091	F	0.554	1500	F	2008
3961 111 Mary Ball St	0.10	1700	F	98%	1%	From: Kenmore Ave To: 111-6963 Washington Ave				F	0.086	F	0.545	1900	F	2008
3963 111 Washington Ave	0.43	2100	F	98%	1%	From: Bus SR 3 P Amelia St To: 111-3975 Maury St				C	0.094	F	0.642	2300	F	2008
3963 111 Washington Ave	0.44	2200	F	98%	1%	From: 111-3975 Maury St To: 111-3965; Fall Hill Ave				F	0.1	F		2400	F	2008
3965 111 Prince Edward St	0.35	2400	F	99%	0%	From: Kenmore Avenue To: William Street				F	0.091	F	0.731	2600	F	2008
3965 111 Prince Edward St	0.44	1900	F	99%	0%	From: William Street To: Canal Street				C	0.092	F	0.773	2100	F	2008
3965 111 Fall Hill Avenue	0.10	2300	F	99%	0%	From: Canal Street To: Maury Street				F	0.085	F	0.801	2500	F	2008
3965 111 Fall Hill Avenue	0.39	3000	F	99%	0%	From: Maury Street To: Washington Street				F	NA			3300	F	2008
3965 111 Fall Hill Avenue	0.15	8700	F	99%	0%	From: Washington Street To: Jefferson Davis Highway				F	0.087	F		9400	F	2008
3965 111 Fall Hill Avenue	1.59	13000	F	99%	0%	From: Jefferson Davis Highway To: I-95				C	0.089	F		14000	F	2008
3965 111 Fall Hill Avenue	0.95	14000	F	99%	0%	From: I-95 To: WCL Fredericksburg				C	0.088	F		15000	F	2008
3967 111 Charles St	0.24	6500	F	98%	0%	From: Bus 17 Dixon St To: Bus US 1 Lafayette Blvd				F	0.091	F	0.566	7100	F	2008
3973 111 Sophia St	0.37	5300	F	99%	0%	From: Lafayette Blvd To: Bus SR 3 William St				C	0.093	F		5700	F	2008
3975 111 Maury St	0.14	1700	F	98%	1%	From: Washington St To: Fall Hill Avenue				C	NA			1800	F	2008

Virginia Department of Transportation  
 Traffic Engineering Division  
 2008  
 Annual Average Daily Traffic Volume Estimates By Section of Route  
 Spotsylvania Maintenance Area

Route	Length	AADT	QA	4Tire	Bus	-----Truck-----				QC	K Factor	QK	Dir Factor	AAWDT	QW	Year
						2Axle	3+Axle	1Trail	2Trail							
<b>City of Fredericksburg</b>																
③ Westwood Dr	0.20	910	F	98%	1%	From: Plank Rd				F	0.092	F	0.664	990	F	2008
						To: Woodland Dr										
③ Woodland Rd	0.04	950	F	98%	1%	From: Westwood Dr				F	0.107	F	0.646	1000	F	2008
						To: Falling Creek Rd										
③ Keenland Rd	0.36	940	F	98%	1%	From: Falling Creek Rd				C	0.097	F	0.65	1000	F	2008
						To: Cowan Boulevard										
③ Powhatan St	0.24	1600	F	98%	0%	From: Cowan Blvd				C	0.099	F	0.906	1800	F	2008
						To: Jefferson Davis Hwy										
Hays St		610	F			From: Mahone Dr				0.105	F		610	F	2008	
						To: Oakwood St										
Jackson St		1000	F			From: Charlotte Street				0.105	F	0.502	1000	F	2008	
						To: Wolfe Street										
Sophia St		2100	F			From: Fauquier St				0.095	F	0.896	2100	F	2008	
						To: Lewis St										
Summit St		100	F			From: Railroad Avenue				0.201	F	0.513	100	F	2008	
						To: White Street										
Twin Lakes Dr		3300	F			From: Goodloe Drive				0.106	F	0.566	3300	F	2008	
						To: Lafayette Blvd										